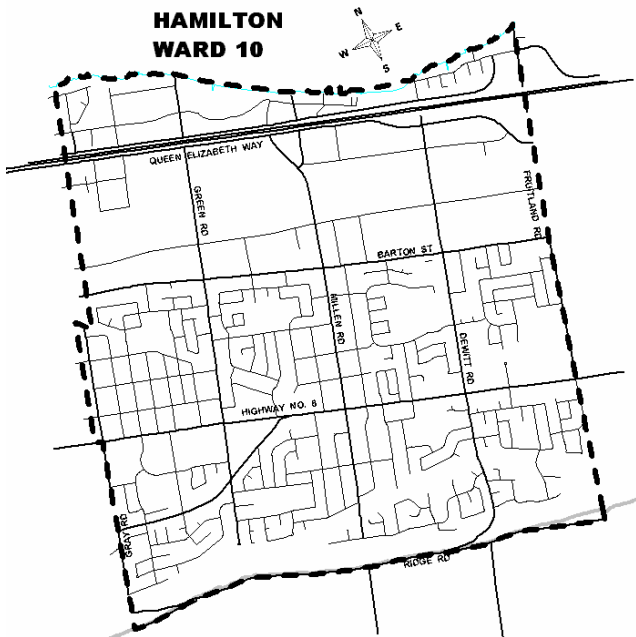


**KEY MAP**



**PROPOSED STREET SEGMENTS**

**Hemlock Avenue at Henley Drive**

Transportation Division  
 PUBLIC WORKS DEPARTMENT

**LEGEND**



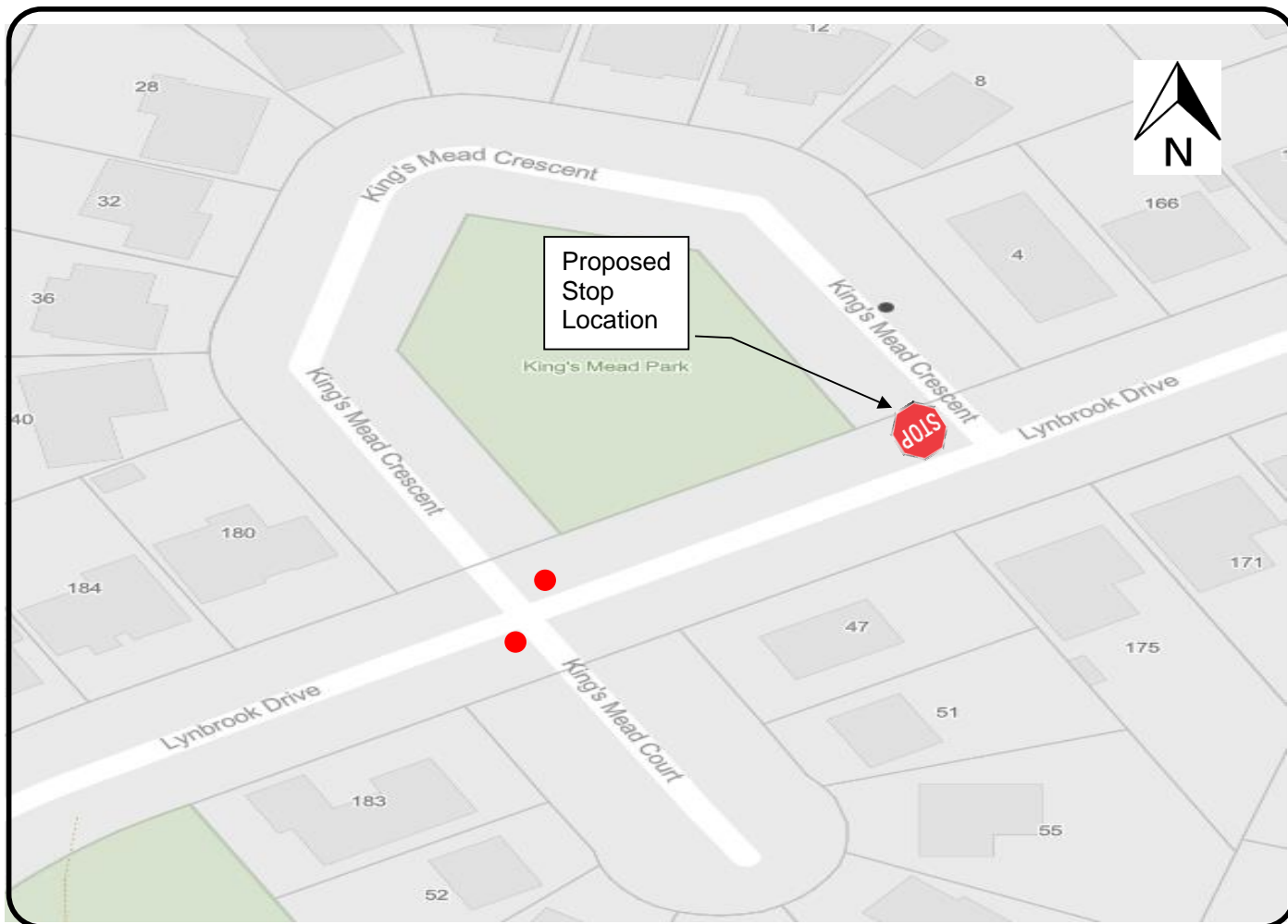
Proposed Stop Sign



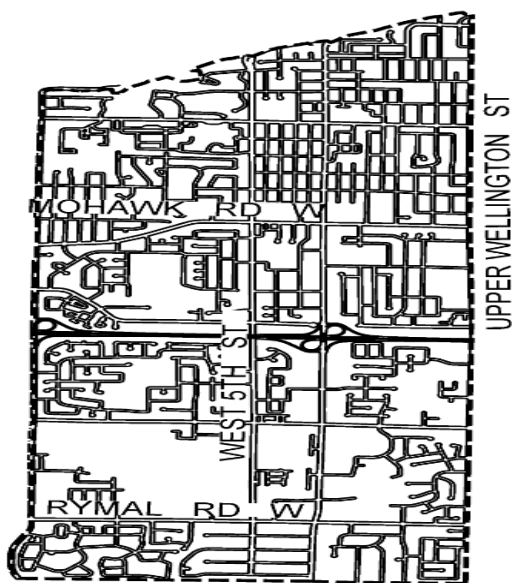
Existing Stop Sign

SCALE  
**NOT TO SCALE**

DATE  
**February 5, 2024**



**KEY MAP**



**HAMILTON  
 WARD 8**



**PROPOSED STREET SEGMENTS**

**Kings Mead Crescent and Lynbrook Drive**

Transportation Division  
 PUBLIC WORKS DEPARTMENT

**LEGEND**



Proposed Stop Sign



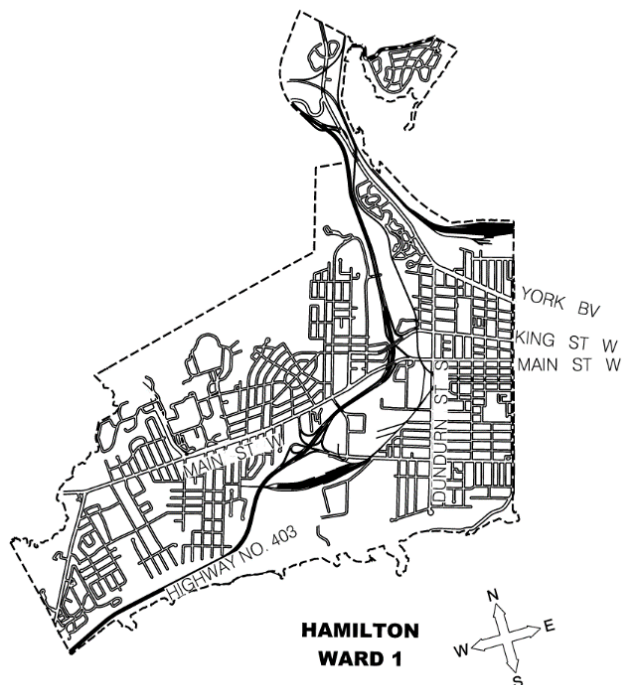
Existing Stop Sign

SCALE  
**NOT TO SCALE**

DATE  
**February 5, 2024**



**KEY MAP**



**PROPOSED STREET SEGMENTS**

**Marion Avenue North and North Oval**

Transportation Division  
 PUBLIC WORKS DEPARTMENT

**LEGEND**

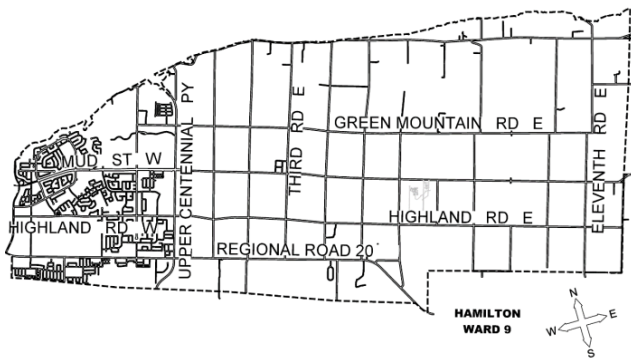
- Existing Stop Signs
- STOP Proposed Stop Signs

SCALE  
**NOT TO SCALE**

DATE  
**February 5, 2024**



**KEY MAP**



**PROPOSED STREET SEGMENTS**

**Morrissey Boulevard and Crafter Crescent**

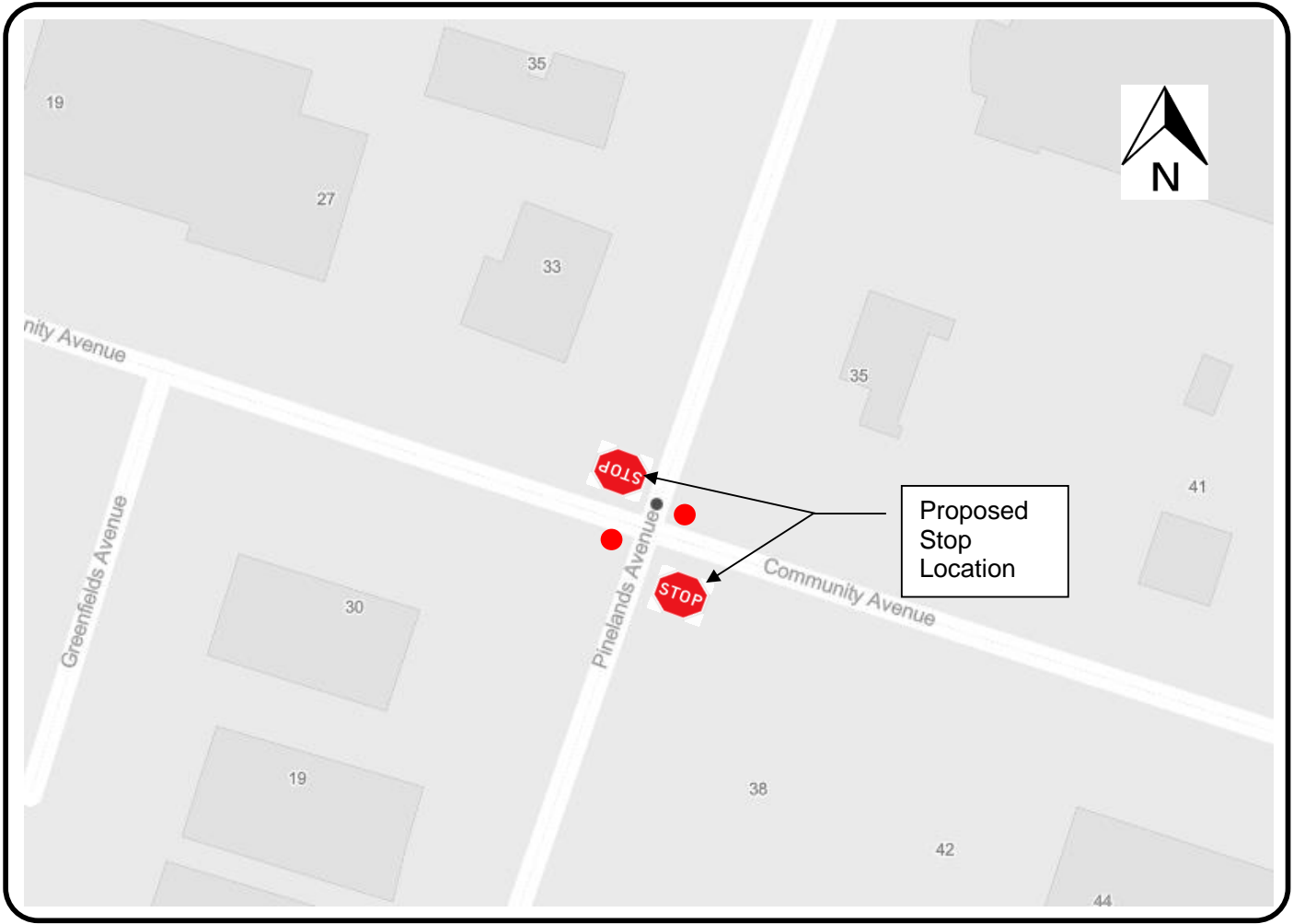
Transportation Division  
 PUBLIC WORKS DEPARTMENT

**LEGEND**

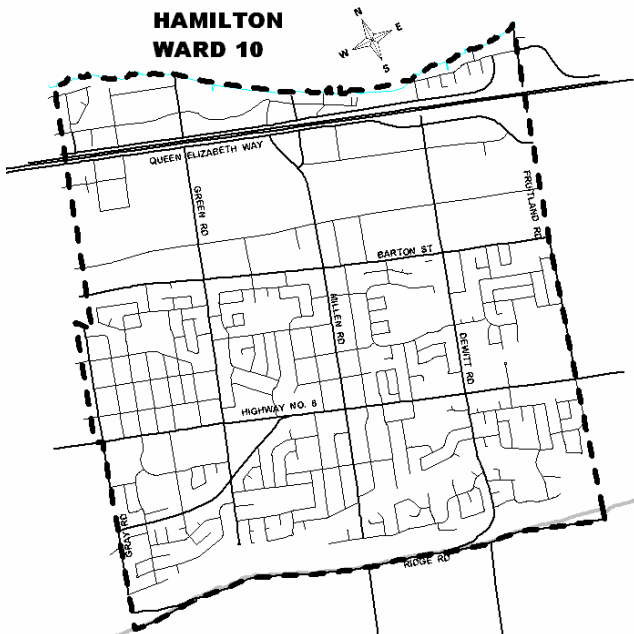
- Existing Stop Signs
- STOP Proposed Stop Signs

SCALE  
 NOT TO SCALE

DATE  
 February 5, 2024



**KEY MAP**



**PROPOSED STREET SEGMENTS**

**Community Avenue at Pinelands Avenue**

Transportation Division  
 PUBLIC WORKS DEPARTMENT

**LEGEND**



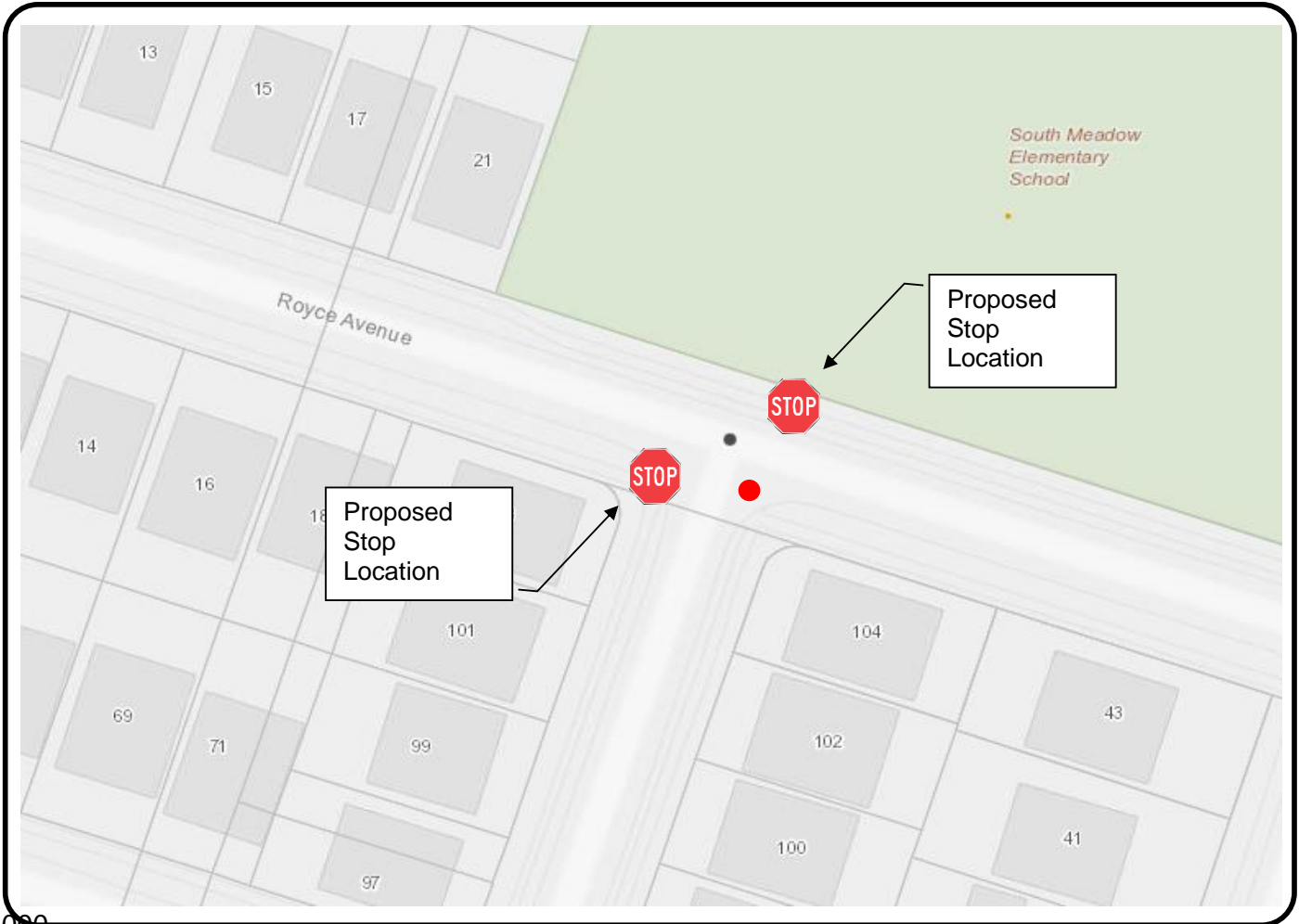
Proposed Stop Sign



Existing Stop Sign

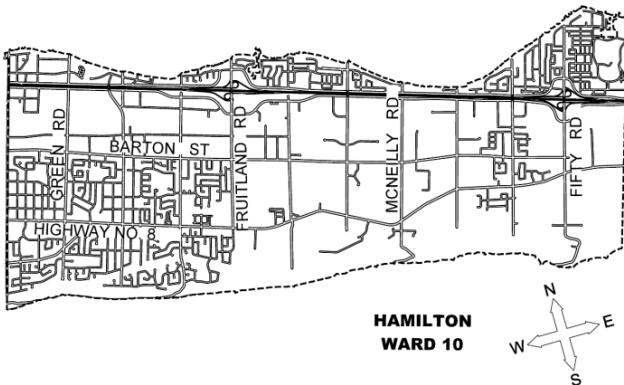
SCALE  
**NOT TO SCALE**

DATE  
**February 5, 2024**



000

### KEY MAP



### PROPOSED STREET SEGMENTS

**Royce Avenue and Glen Cannon Drive**

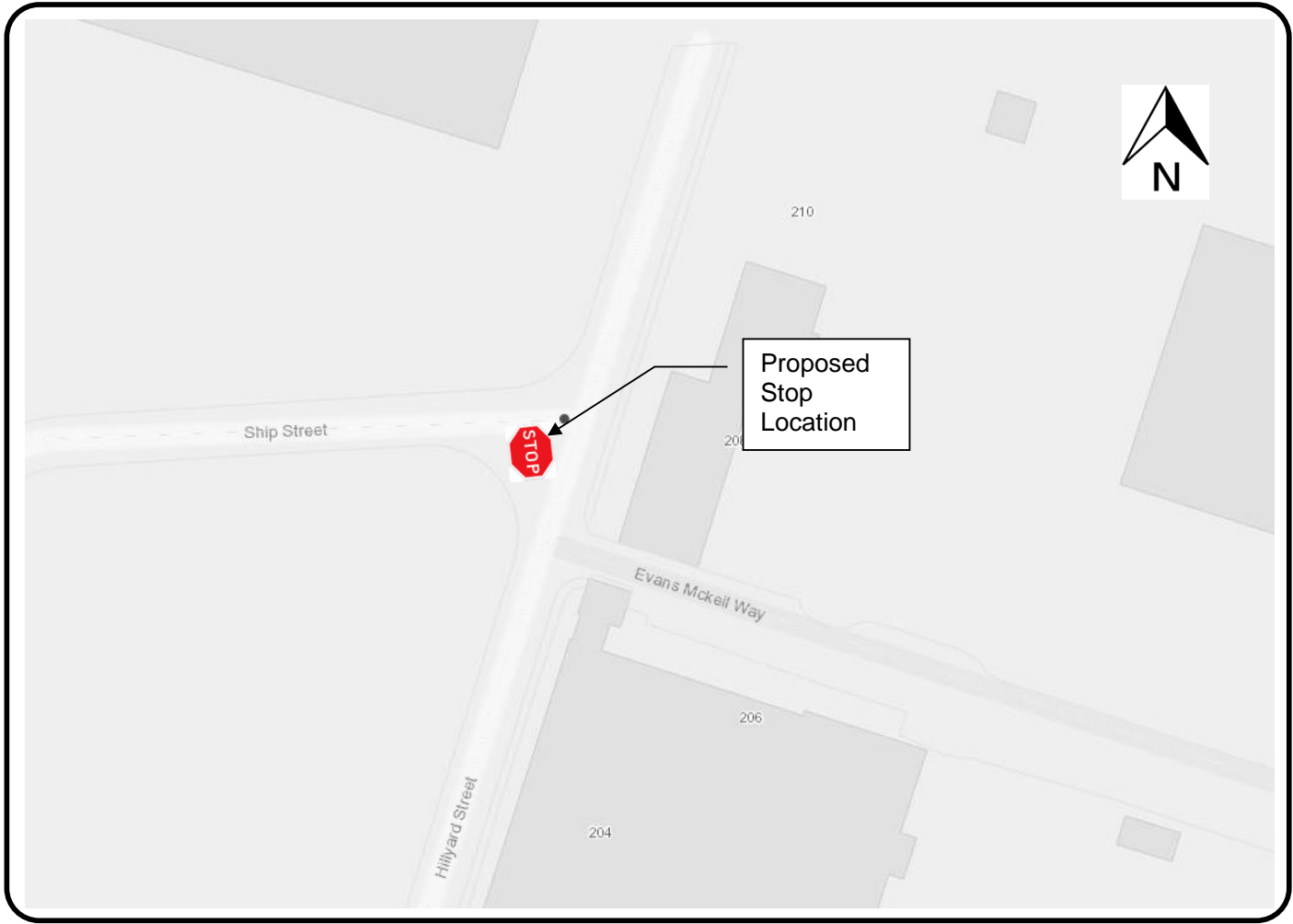
Transportation Division  
PUBLIC WORKS DEPARTMENT

### LEGEND

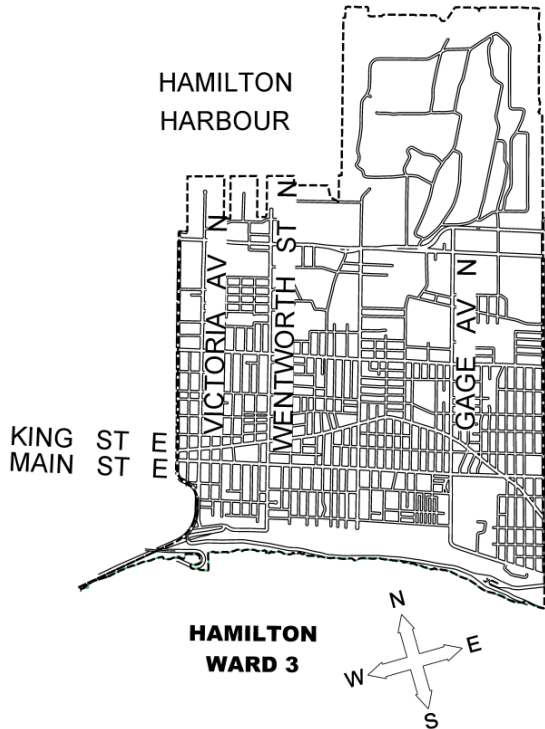
- Existing Stop Signs
- STOP Proposed Stop Signs

SCALE  
**NOT TO SCALE**

DATE  
**February 5, 2024**



**KEY MAP**



**PROPOSED STREET SEGMENTS**

**Ship Street at Hillyard Street**

Transportation Division  
PUBLIC WORKS DEPARTMENT

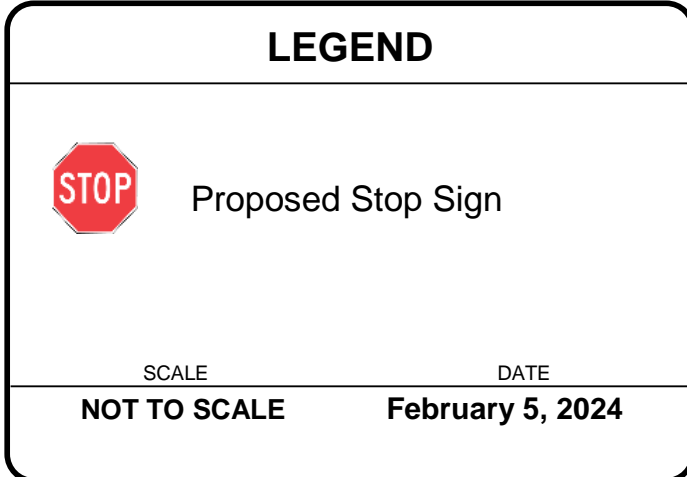
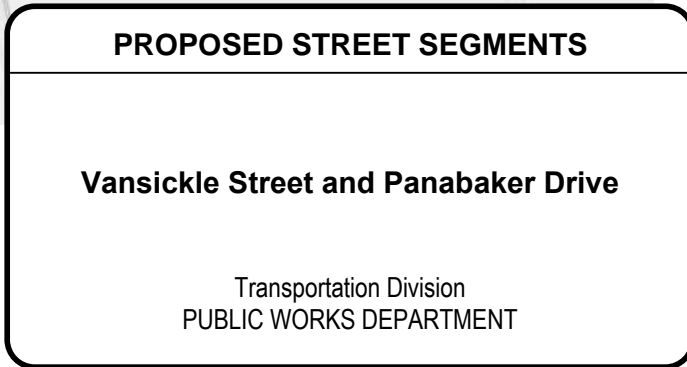
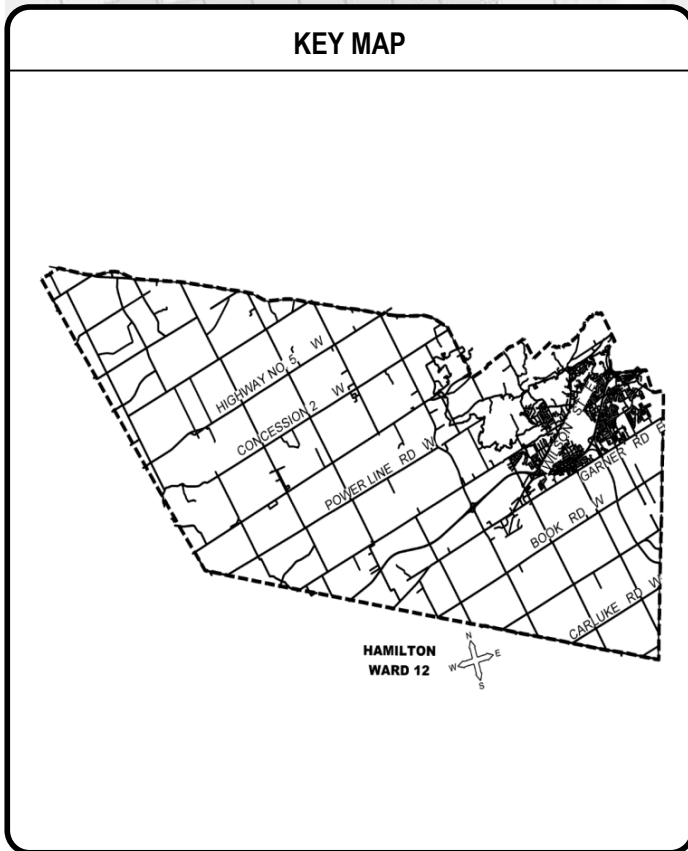
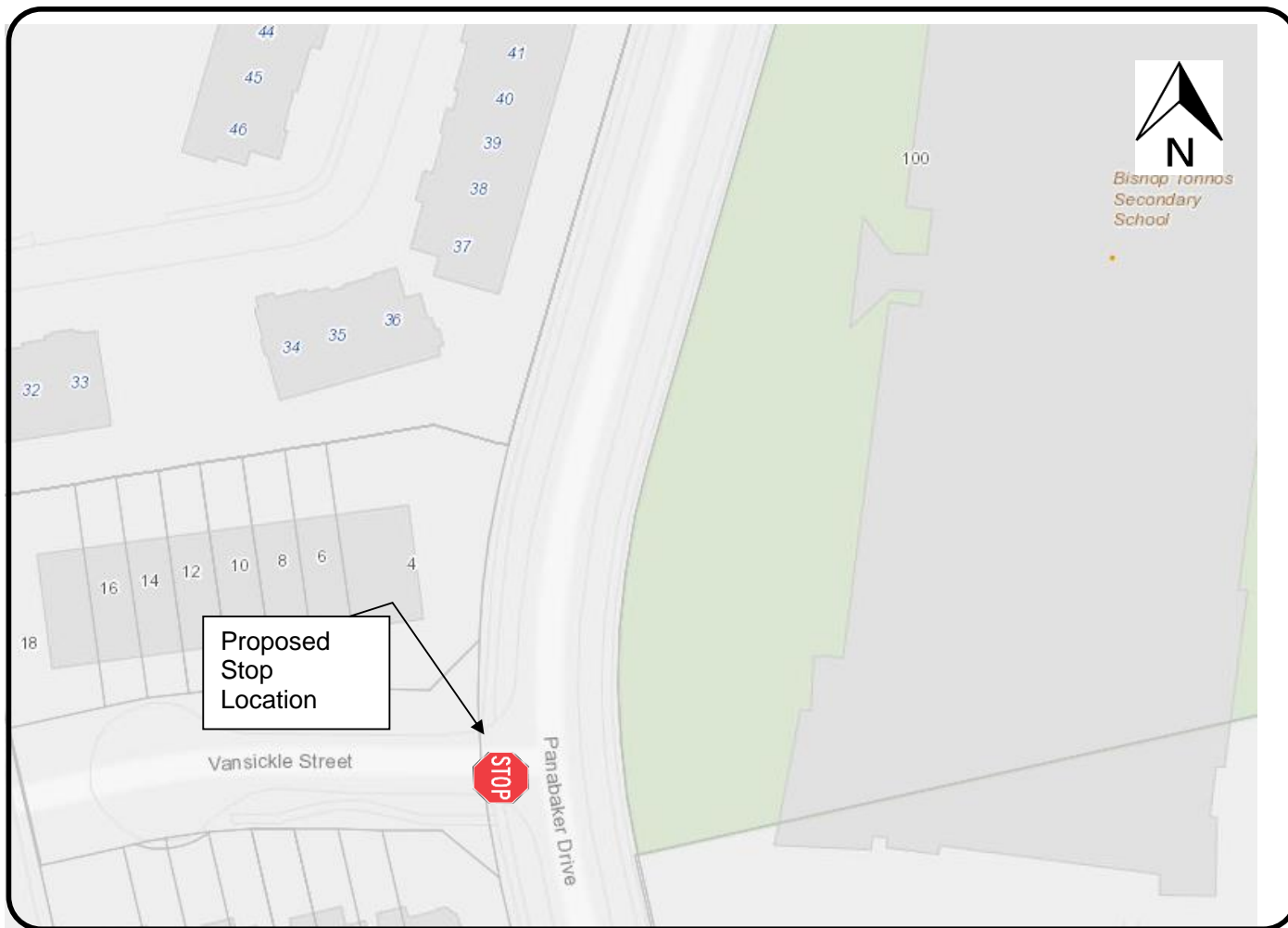
**LEGEND**



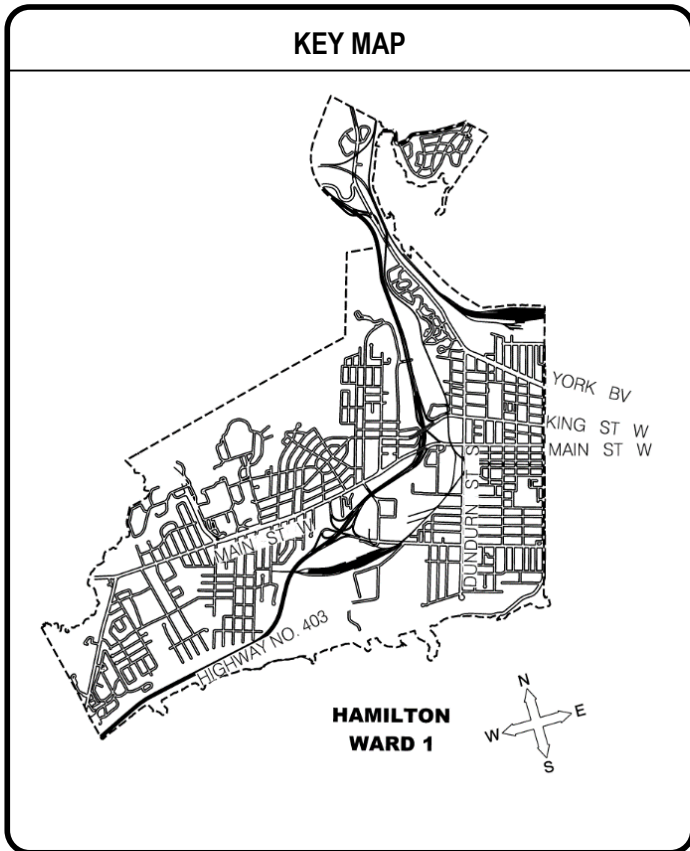
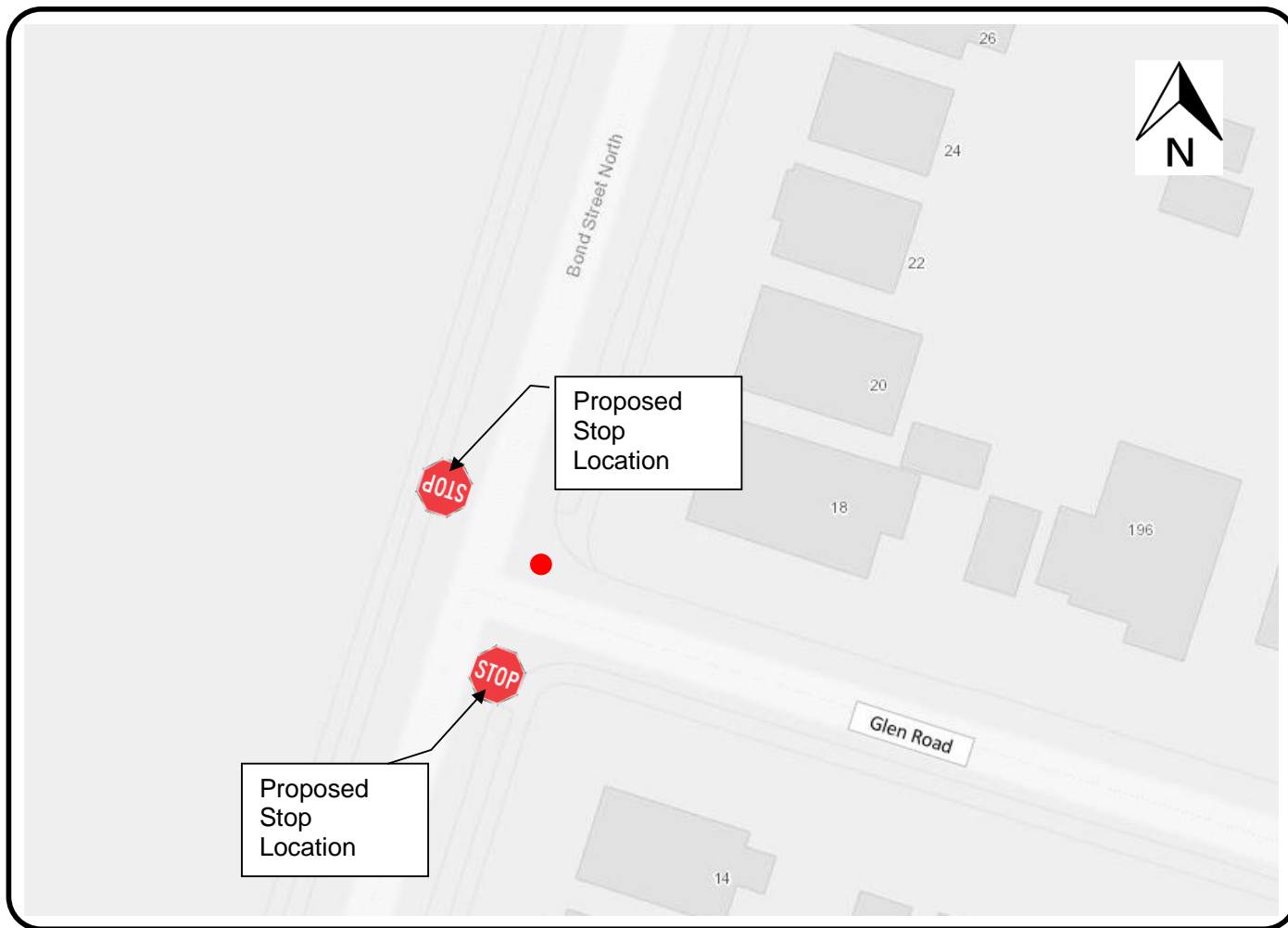
Proposed Stop Sign

SCALE  
**NOT TO SCALE**

DATE  
**February 5, 2024**







**PROPOSED STREET SEGMENTS**

**Bond Street North and Glen Road  
(Southerly Intersection)**

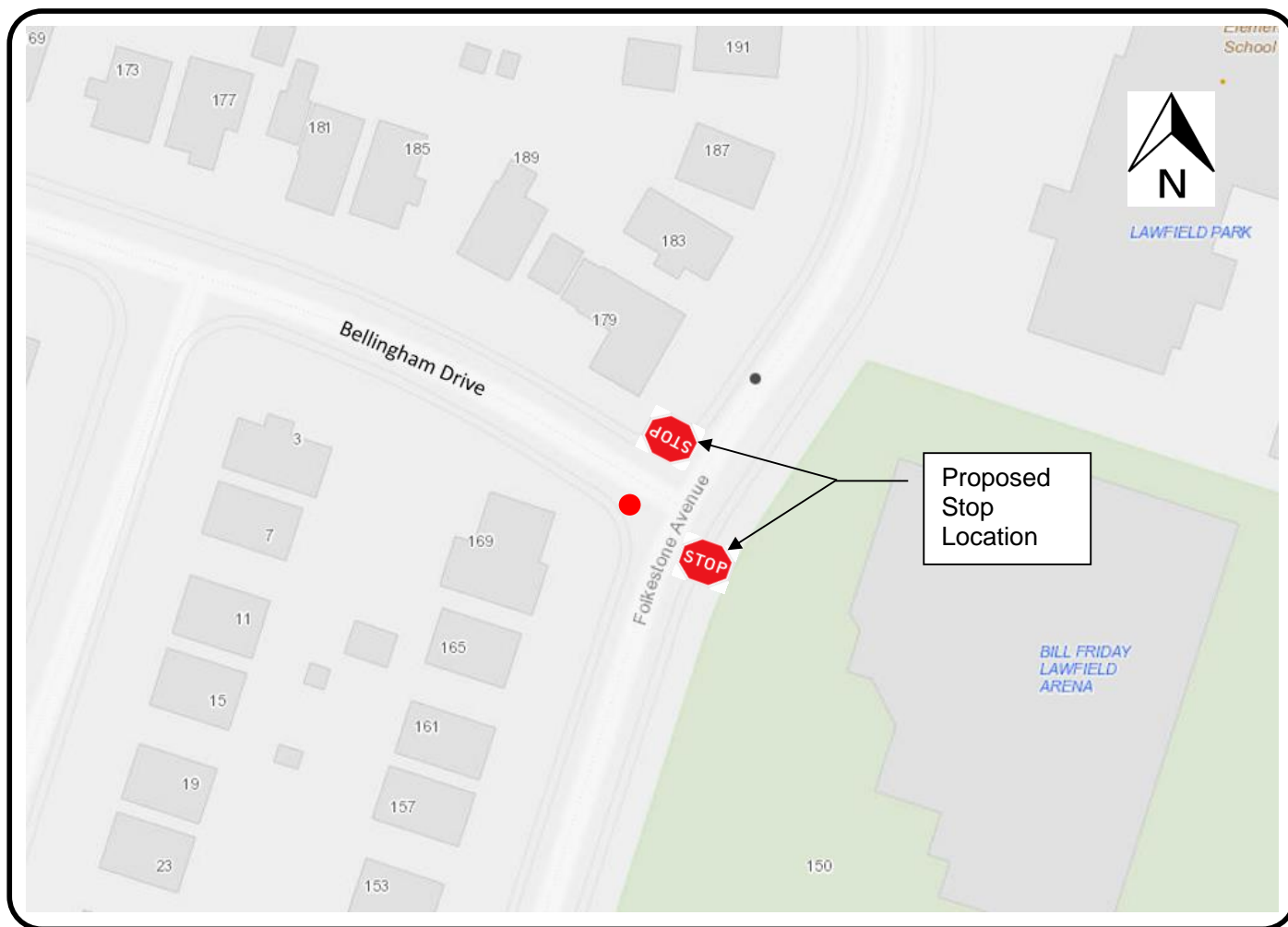
Transportation Division  
PUBLIC WORKS DEPARTMENT

**LEGEND**

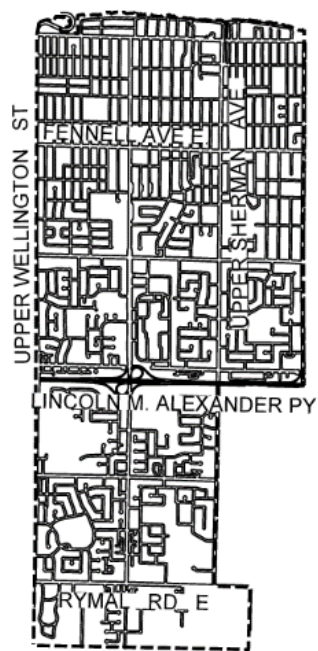
- Existing Stop Signs
- Proposed Stop Signs

---

SCALE: NOT TO SCALE      DATE: February 5, 2024



**KEY MAP**



**HAMILTON  
 WARD 7**



**PROPOSED STREET SEGMENTS**

**Bellingham Drive at Folkestone Avenue**

Transportation Division  
 PUBLIC WORKS DEPARTMENT

**LEGEND**



Proposed Stop Sign



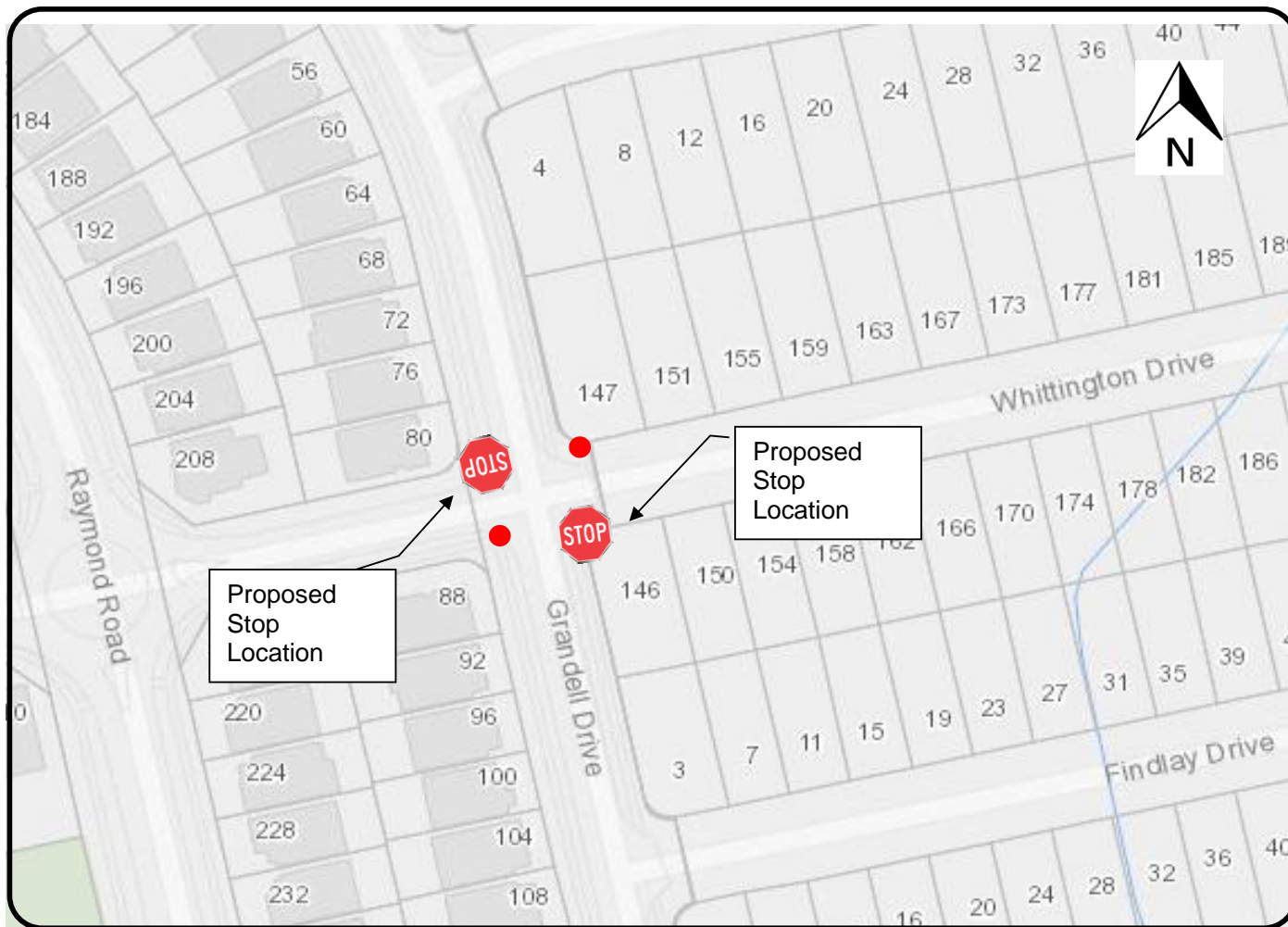
Existing Stop Sign

SCALE

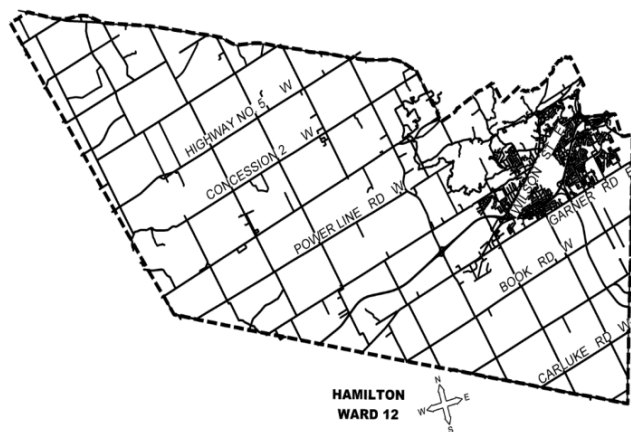
**NOT TO SCALE**

DATE

**February 5, 2024**



**KEY MAP**



**PROPOSED STREET SEGMENTS**

**Grandell Drive and Whittington Drive**

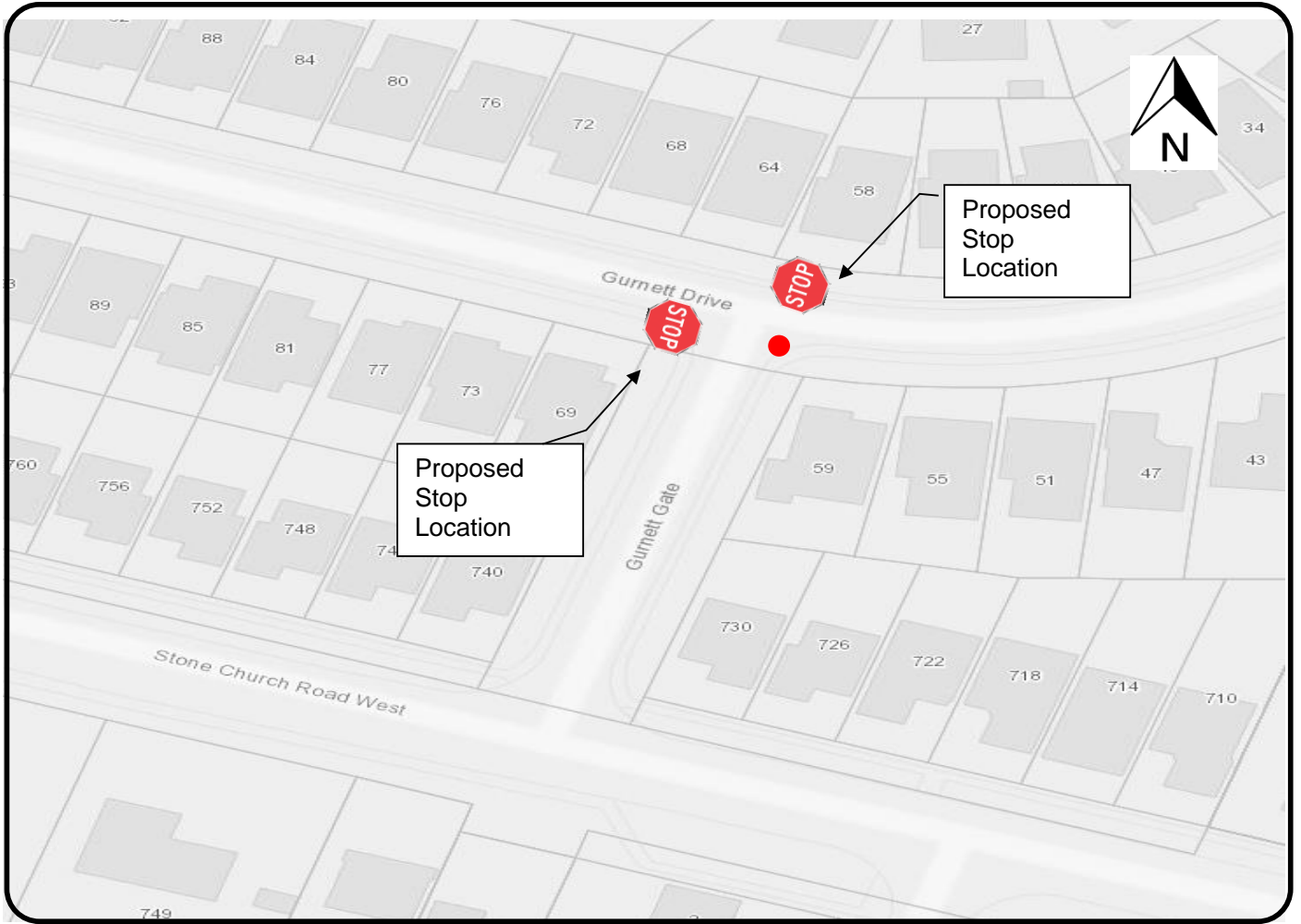
Transportation Division  
 PUBLIC WORKS DEPARTMENT

**LEGEND**

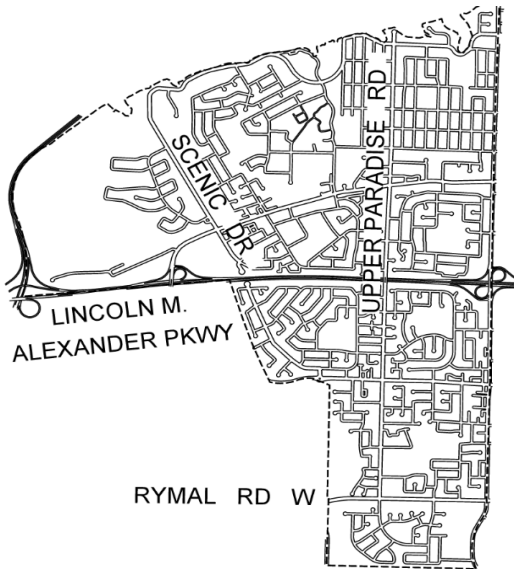
- Existing Stop Signs
- STOP Proposed Stop Signs

SCALE  
 NOT TO SCALE

DATE  
 February 5, 2024



### KEY MAP



**HAMILTON  
WARD 14**



### PROPOSED STREET SEGMENTS

**Gurnette Drive and Gurnett Gate**

Transportation Division  
PUBLIC WORKS DEPARTMENT

### LEGEND

- Existing Stop Signs
- STOP Proposed Stop Signs

SCALE  
NOT TO SCALE

DATE  
February 5, 2024