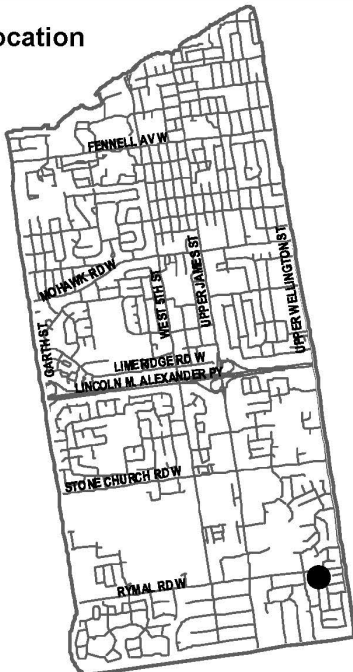


● Site Location



Key Map - Ward 8



## Location Map



Hamilton

PLANNING AND ECONOMIC DEVELOPMENT DEPARTMENT

File Name/Number:  
ZAC-23-050

Date:  
January 10, 2024


Appendix "A"


Scale:  
N.T.S

Planner/Technician:  
DB/NB

### Subject Property

164-176 Rymal Road East, Hamilton (Ward 8)

 Change in Zoning from the "B" (Suburban Agriculture and Residential, Etc.) District in Zoning By-law No. 6593 to Transit Oriented Corridor Multiple Residential (TOC3, 887, H165) Zone in Zoning By-law No. 05-200

 Change in Zoning from Zoning from the "AA" (Agricultural) District in Zoning By-law No. 6593 to Transit Oriented Corridor Multiple Residential (TOC3, 887, H165) Zone in Zoning By-law No. 05-200