

Schedule "A" of A15 Ward 1

Lands to be identified as:

 Parking Rate Area 1

 Parking Rate Area 2

 Parking Rate Area 3

Mayor

Clerk

This is Schedule "A" to By-law No. 24-

Passed the day of, 2024

Map forming Part of
By-law No. 24-_____

to Amend Zoning By-law No. 05-200 Maps:
712, 713, 747, 748, 784, 785, 823, 824, 825,
863, 864, 865, 866, 867, 868, 904, 905, 906,
907, 908, 909, 910, 945, 946, 947, 948, 949,
950, 951, 987, 988, 989, 990, 991, 992, 993,
1032, 1033, 1034, 1035, 1036, 1037

Scale:
N.T.S

File Name/Number:
CI 24-A

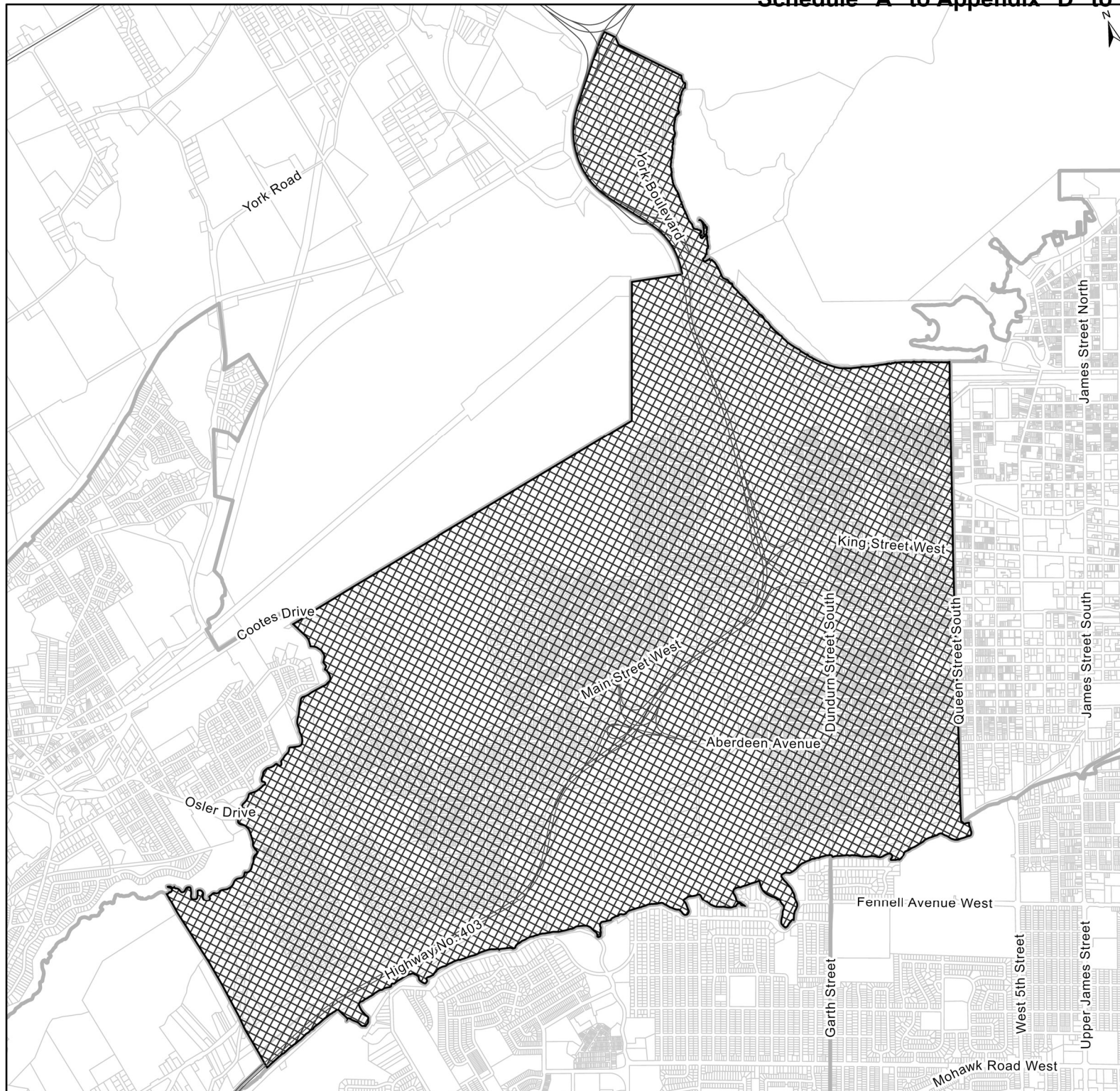
Date:
February 7, 2024

Planner/Technician:
AF/EY

PLANNING AND ECONOMIC DEVELOPMENT
DEPARTMENT



Hamilton



Schedule "A" of A15 Ward 2

Lands to be identified as:

 Parking Rate Area 1

 Parking Rate Area 2

 Parking Rate Area 3

Mayor

Clerk

This is Schedule "A" to By-law No. 24-

Passed the day of, 2024

Map forming Part of
By-law No. 24-_____

to Amend Zoning By-law No. 05-200 Maps:
787, 788, 826, 827, 828, 868, 869, 870, 909,
910, 911, 912, 951, 952, 953, 993, 994, 995,
1037, 1038, 1039

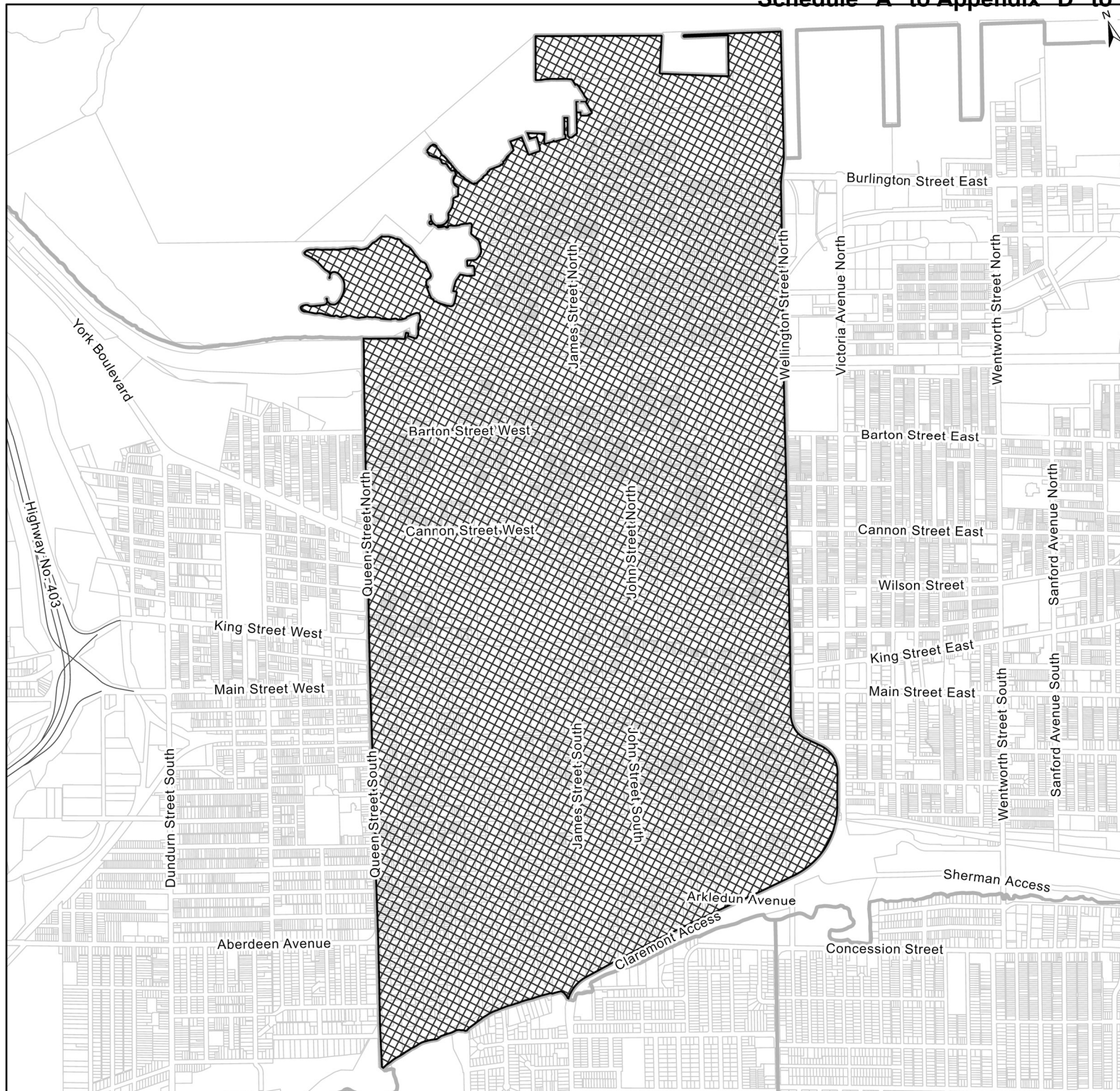
Scale:
N.T.S

File Name/Number:
CI 24-A

Date:
February 7, 2024

Planner/Technician:
AF/EY


PLANNING AND ECONOMIC DEVELOPMENT
DEPARTMENT



Schedule "A" of A15 Ward 3

Lands to be identified as:

 Parking Rate Area 1

 Parking Rate Area 2

 Parking Rate Area 3


Mayor

Clerk

This is Schedule "A" to By-law No. 24-

Passed the day of, 2024

Map forming Part of
By-law No. 24-____

to Amend Zoning By-law No. 05-200 Maps:
749, 750, 751, 789, 790, 791, 828, 829, 830,
831, 832, 870, 871, 872, 873, 874, 911, 912,
913, 914, 915, 916, 953, 954, 955, 956, 957,
995, 996, 997, 998, 999, 1038, 1039, 1040,
1041, 1042, 1043, 1086, 1087, 1088, 1089,
1137, 1138

Scale:
N.T.S.

File Name/Number:
CI 24-A

Date:
February 7, 2024

Planner/Technician:
AF/EY

PLANNING AND ECONOMIC DEVELOPMENT
DEPARTMENT



Hamilton

Schedule "A" of A15 Ward 4

Lands to be identified as:



Parking Rate Area 1



Parking Rate Area 2



Parking Rate Area 3

Mayor

Clerk

This is Schedule "A" to By-law No. 24-

Passed the day of, 2024

Map forming Part of
By-law No. 24-____

to Amend Zoning By-law No. 05-200 Maps:
791, 792, 832, 833, 834, 874, 875, 876, 915,
916, 917, 918, 919, 957, 958, 959, 960, 961,
962, 999, 1000, 1001, 1002, 1003, 1004,
1043, 1044, 1045, 1046, 1047, 1089, 1090,
1091, 1092, 1093, 1137, 1138, 1139, 1140,
1141, 1142, 1189, 1190, 1191, 1192, 1243,
1244, 1245, 1296, 1297, 1298, 1349, 1350,
1401, 1402

Scale:
N.T.S

File Name/Number:
CI 24-A

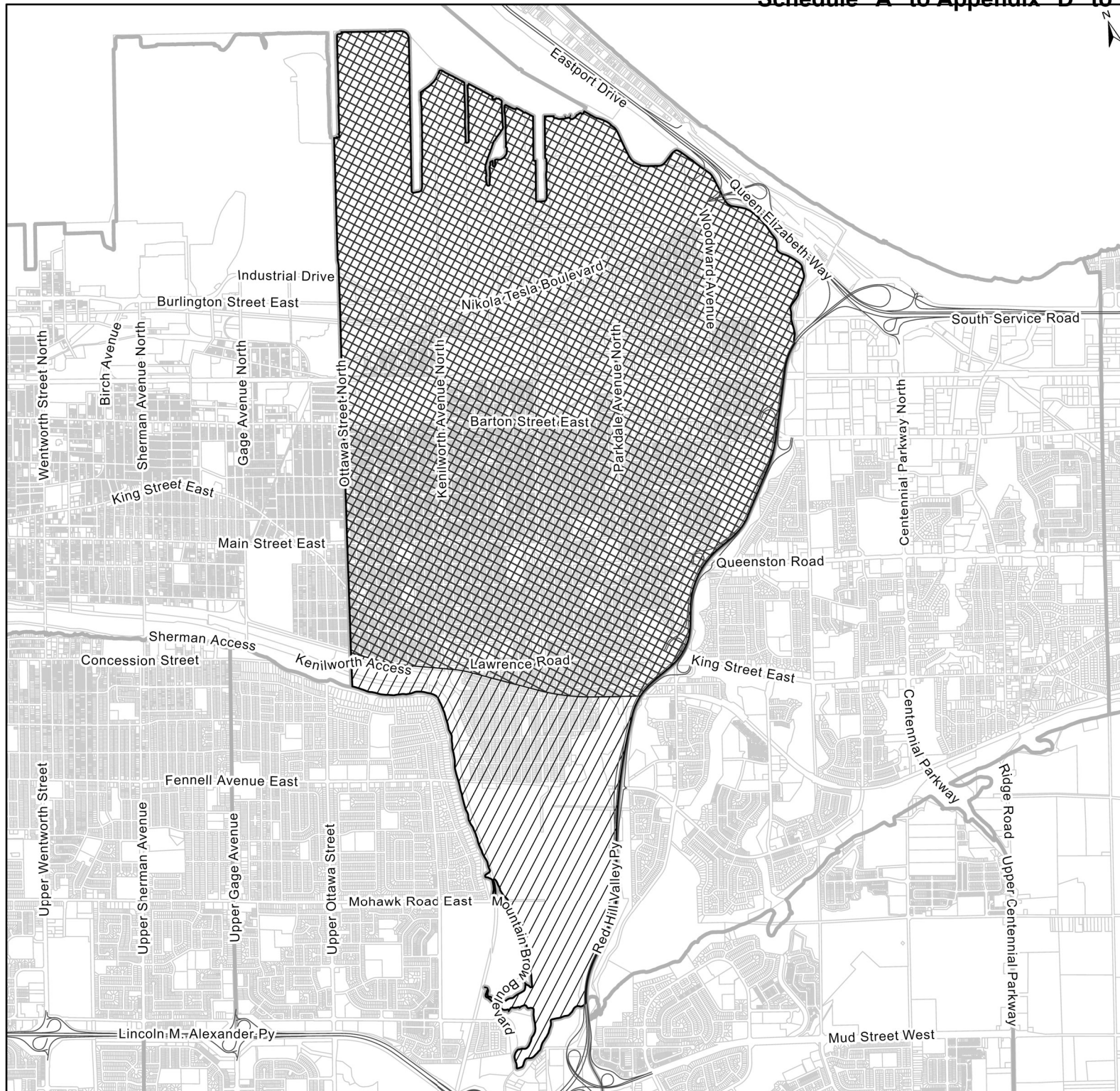
Date:
February 7, 2024

Planner/Technician:
AF/EY

PLANNING AND ECONOMIC DEVELOPMENT
DEPARTMENT




Hamilton



Schedule "A" of A15 Ward 5

Lands to be identified as:

 Parking Rate Area 1

 Parking Rate Area 2

 Parking Rate Area 3

Mayor

Clerk

This is Schedule "A" to By-law No. 24-

Passed the day of, 2024

Map forming Part of
By-law No. 24-_____

to Amend Zoning By-law No. 05-200 Maps:
646, 680, 715, 716, 752, 753, 792, 793, 834,
835, 876, 877, 918, 919, 920, 961, 962,
1003, 1004, 1005, 1006, 1047, 1048, 1049,
1050, 1093, 1094, 1095, 1096, 1141, 1142,
1143, 1144, 1145, 1191, 1192, 1193, 1194,
1195, 1196, 1245, 1246, 1247, 1248, 1249,
1250, 1297, 1298, 1299, 1300, 1301, 1302,
1350, 1351, 1352, 1353, 1354, 1355, 1402,
1403, 1404, 1406

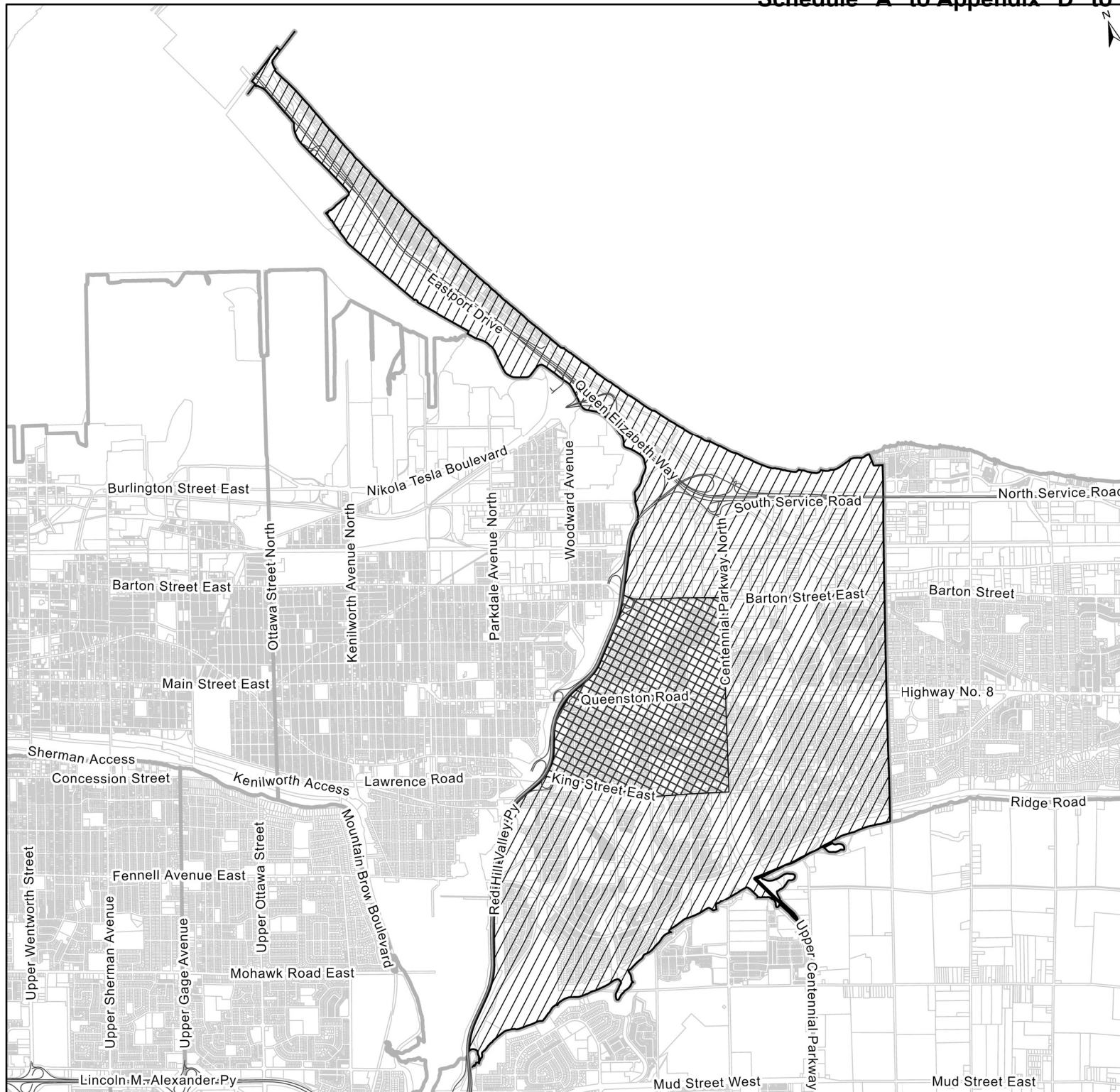
Scale:
N.T.S.

File Name/Number:
CI 24-A

Date:
February 7, 2024

Planner/Technician:
AF/EY

PLANNING AND ECONOMIC DEVELOPMENT
DEPARTMENT



Schedule "A" of A15 Ward 6

Lands to be identified as:

 Parking Rate Area 1

 Parking Rate Area 2

 Parking Rate Area 3

Mayor

Clerk

This is Schedule "A" to By-law No. 24-

Passed the day of, 2024

Map forming Part of
By-law No. 24-____

to Amend Zoning By-law No. 05-200 Maps:
1087, 1088, 1136, 1137, 1138, 1187, 1188,
1189, 1241, 1242, 1243, 1293, 1294, 1295,
1296, 1345, 1346, 1347, 1348, 1349, 1397,
1398, 1399, 1400, 1401, 1402, 1448, 1449,
1450, 1451, 1452, 1453, 1497, 1498, 1499,
1500, 1501, 1544, 1545, 1546, 1547, 1548,
1592, 1593

Scale:
N.T.S

File Name/Number:
CI 24-A

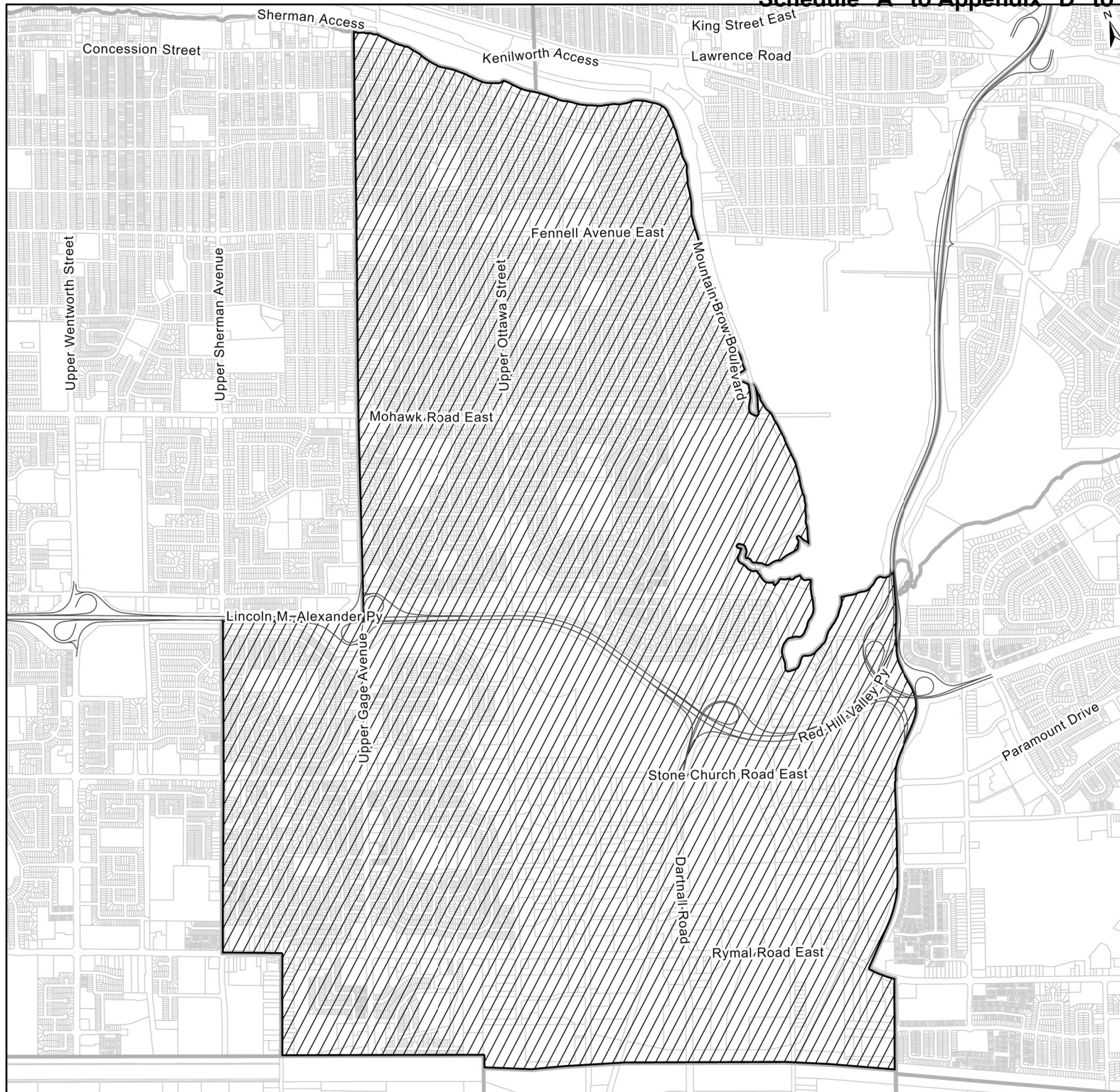
Date:
February 7, 2024

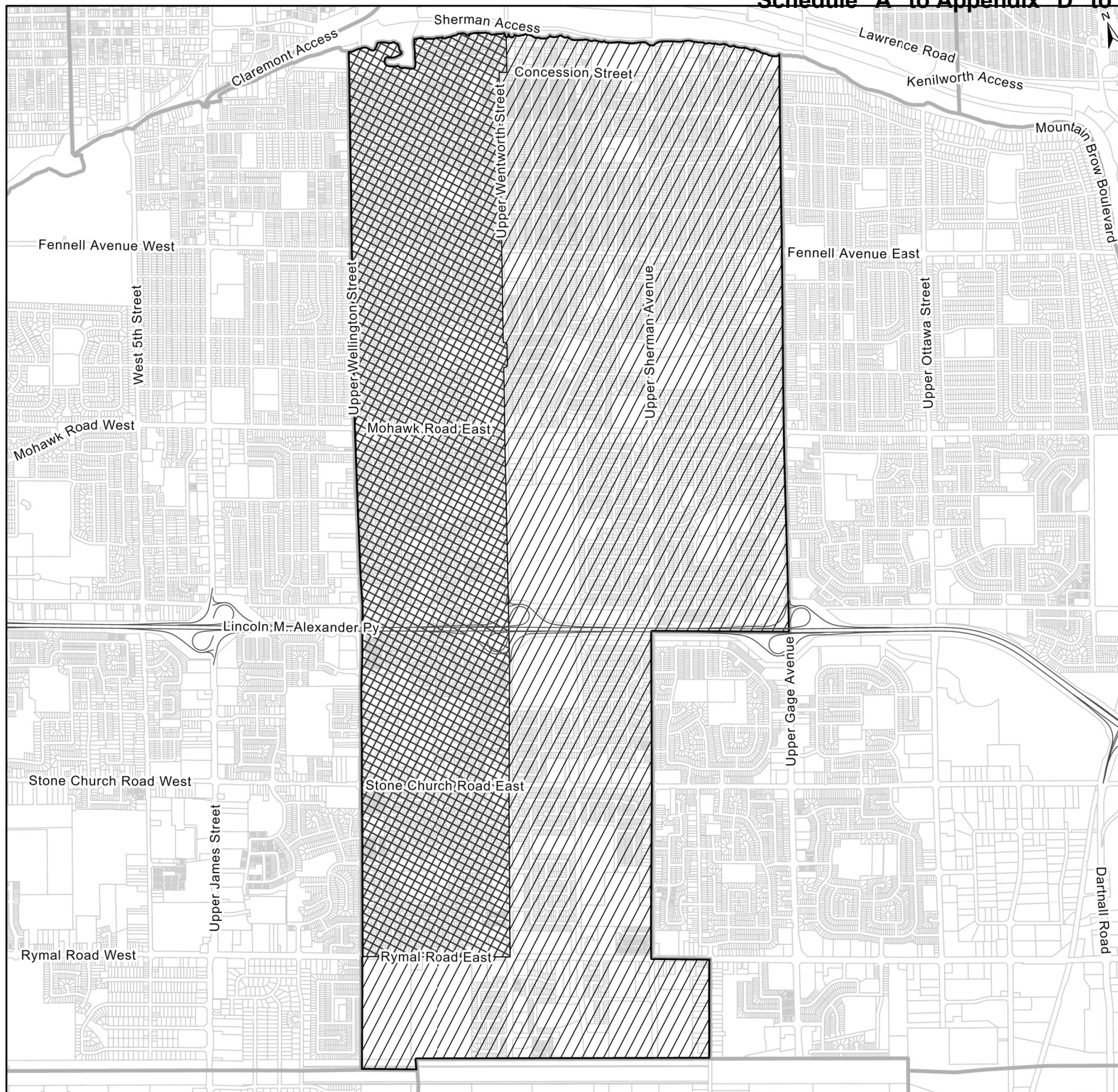
Planner/Technician:
AF/EY

PLANNING AND ECONOMIC DEVELOPMENT
DEPARTMENT



Hamilton





Lands to be identified as:

 Parking Rate Area 1

 Parking Rate Area 2

 Parking Rate Area 3

 Mayor

 Clerk

This is Schedule "A" to By-law No. 24-

Passed the day of, 2024

Map forming Part of
By-law No. 24-_____

to Amend Zoning By-law No. 05-200 Maps:
1039, 1040, 1084, 1085, 1086, 1087, 1133,
1134, 1135, 1136, 1184, 1185, 1186, 1187,
1238, 1239, 1240, 1241, 1291, 1292, 1293,
1294, 1343, 1344, 1345, 1346, 1395, 1396,
1397, 1446, 1447, 1448, 1495, 1496, 1497

Scale:
N.T.SFile Name/Number:
CI 24-ADate:
February 7, 2024Planner/Technician:
AF/EYPLANNING AND ECONOMIC DEVELOPMENT
DEPARTMENT

Hamilton

Schedule "A" to Appendix "D" to Report PED22154(a)

Schedule A of A15 Ward 8

Lands to be identified as:

 Parking Rate Area 1

 Parking Rate Area 2

 Parking Rate Area 3

Mayor

Clerk

This is Schedule "A" to By-law No. 24-

Passed the day of, 2024

Map forming Part of
By-law No. 24-_____

to Amend Zoning By-law No. 05-200 Maps:
1036, 1037, 1038, 1039, 1082, 1083, 1084,
1085, 1130, 1131, 1132, 1133, 1181, 1182,
1183, 1184, 1235, 1236, 1237, 1238, 1288,
1289, 1290, 1291, 1340, 1341, 1342, 1343,
1344, 1392, 1393, 1394, 1395, 1444, 1445,
1446, 1495

Scale:
N.T.S

File Name/Number:
CI 24-A

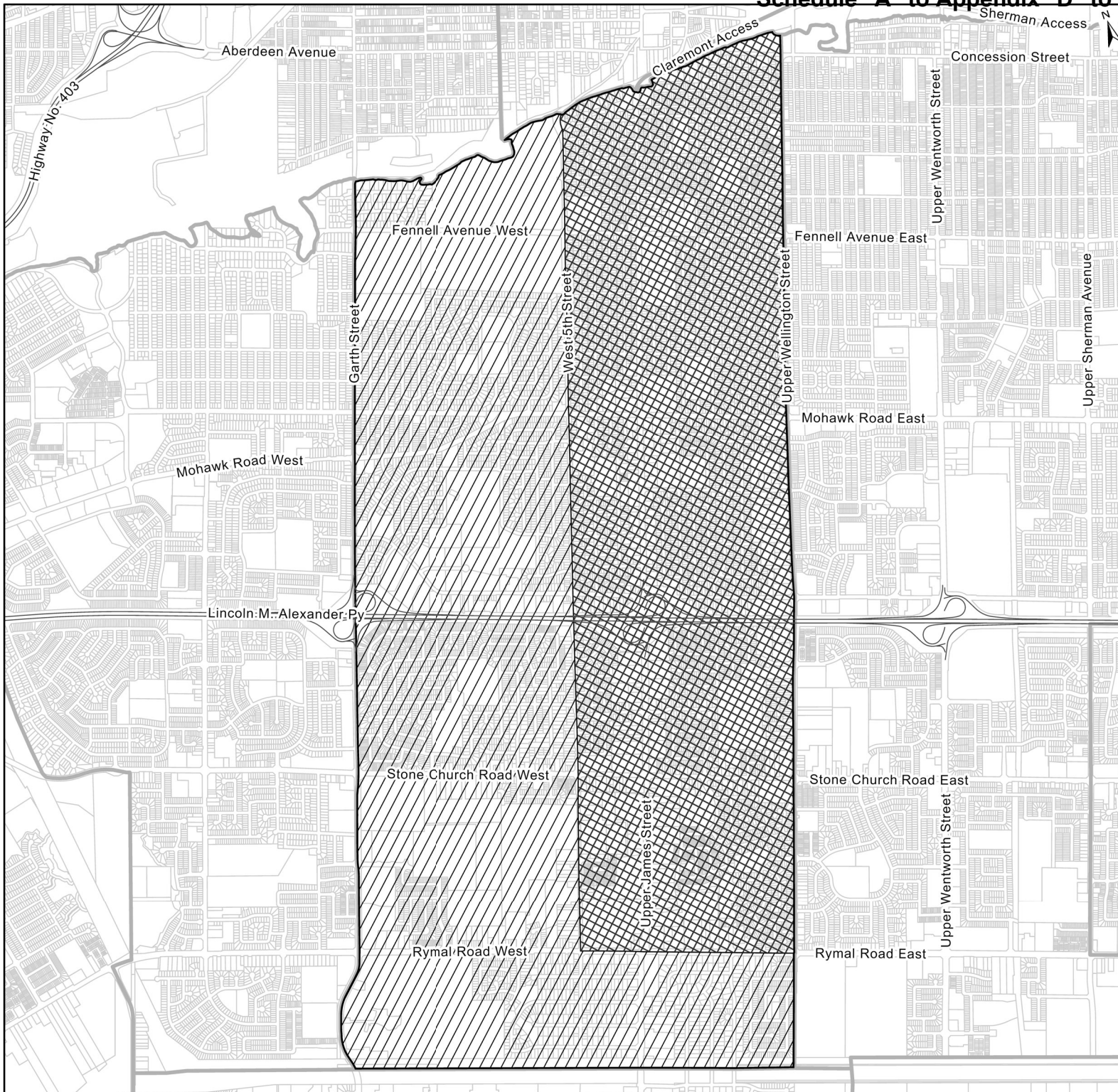
Date:
February 7, 2024

Planner/Technician:
AF/EY

PLANNING AND ECONOMIC DEVELOPMENT
DEPARTMENT



Hamilton



Schedule "A" of A15 Ward 9

Lands to be identified as:

 Parking Rate Area 1

 Parking Rate Area 2

 Parking Rate Area 3

Mayor

Clerk

This is Schedule "A" to By-law No. 24-

Passed the day of, 2024

Map forming Part of
By-law No. 24-_____

to Amend Zoning By-law No. 05-200 Maps:
1352, 1353, 1354, 1402, 1403, 1404, 1405,
1406, 1452, 1453, 1454, 1455, 1456, 1457,
1501, 1502, 1503, 1504, 1505, 1506, 1548,
1549, 1550, 1551, 1552, 1593, 1594, 1595,
1596, 1597, 1637, 1638, 1639, 1640, 1641,
1681, 1682

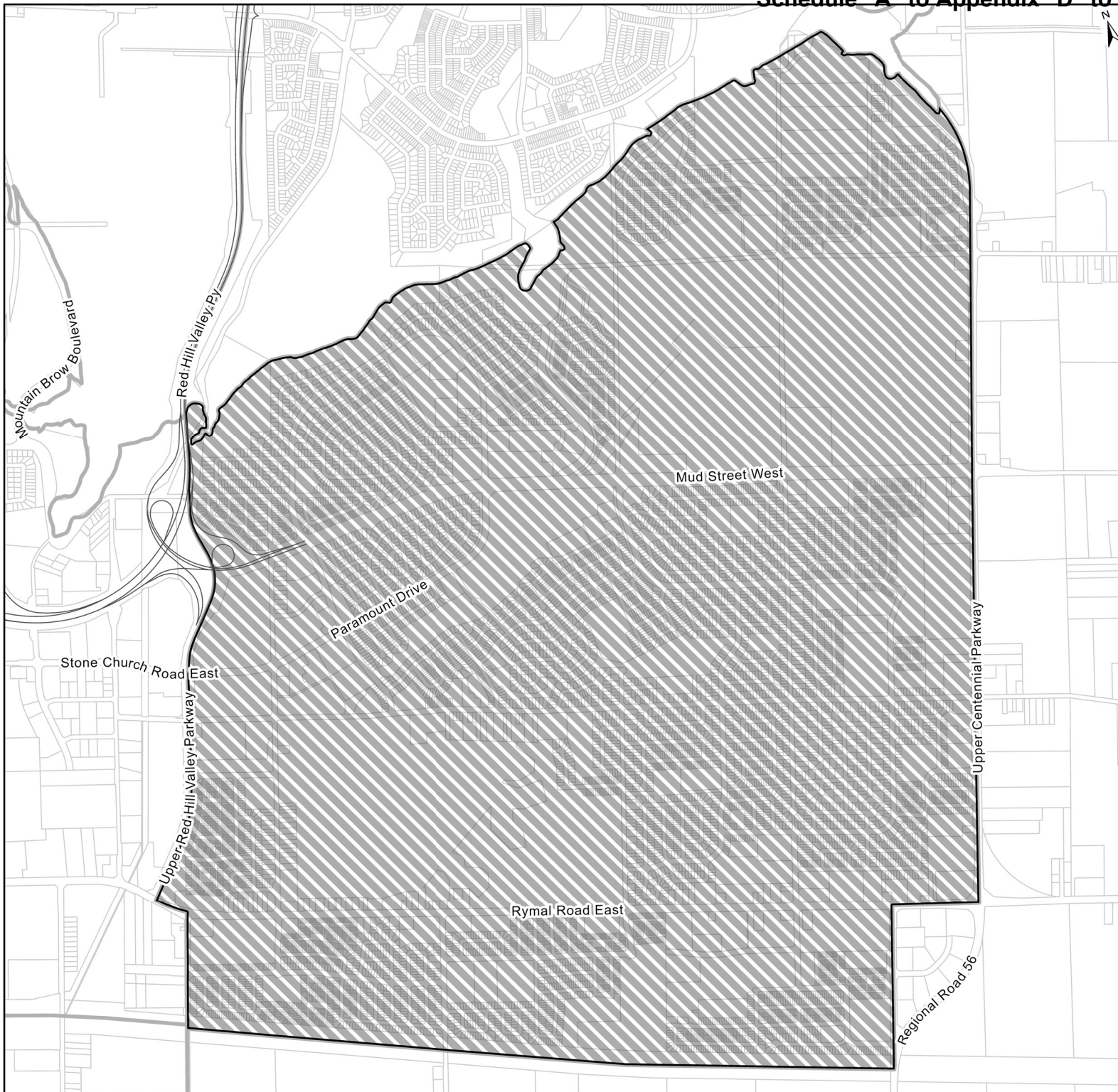
Scale:
N.T.S

File Name/Number:
CI 24-A

Date:
February 7, 2024

Planner/Technician:
AF/EY

PLANNING AND ECONOMIC DEVELOPMENT
DEPARTMENT



Schedule "A" of A15 Ward 10

Lands to be identified as:

 Parking Rate Area 1

 Parking Rate Area 2

 Parking Rate Area 3


Mayor

Clerk

This is Schedule "A" to By-law No. 24-

Passed the day of, 2024

Map forming Part of
By-law No. 24-_____

to Amend Zoning By-law No. 05-200 Maps:
1050, 1051, 1052, 1096, 1097, 1098, 1099,
1100, 1101, 1145, 1146, 1147, 1148, 1149,
1150, 1151, 1152, 1196, 1197, 1198, 1199,
1200, 1201, 1202, 1203, 1204, 1205, 1206,
1207, 1249, 1250, 1251, 1252, 1253, 1254,
1255, 1256, 1257, 1258, 1259, 1260, 1302,
1303, 1304, 1305, 1306, 1307, 1308, 1309,
1310, 1311, 1312, 1313, 1356, 1357, 1358,
1359, 1362, 1363, 1364, 1365

Scale:
N.T.S

File Name/Number:
CI 24-A

Date:
February 7, 2024

Planner/Technician:
AF/EY

PLANNING AND ECONOMIC DEVELOPMENT
DEPARTMENT



Hamilton

Schedule "A" of A15 Ward 11

Lands to be identified as:

 Parking Rate Area 1

 Parking Rate Area 2

 Parking Rate Area 3

Mayor

Clerk

This is Schedule "A" to By-law No. 24-

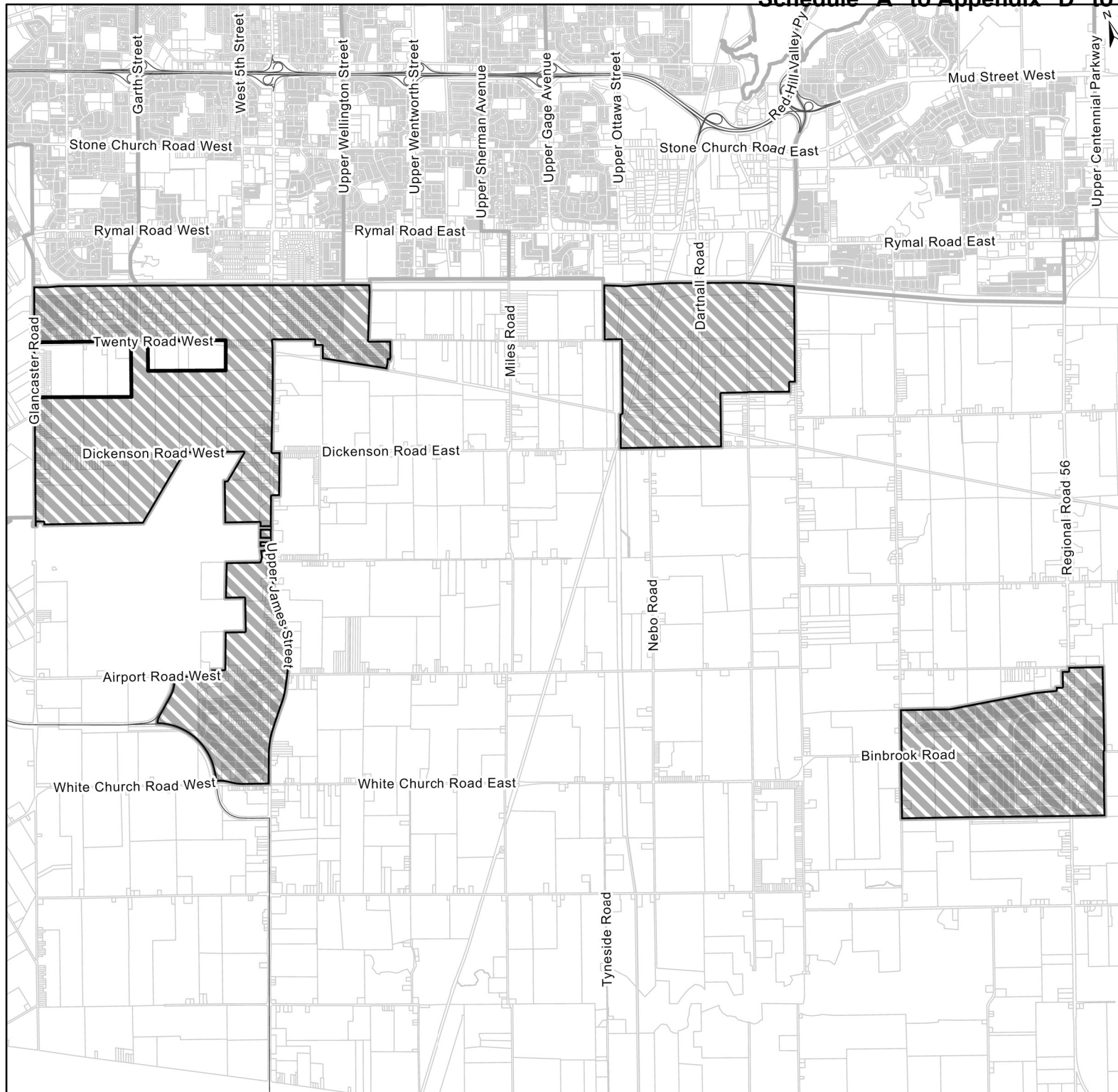
Passed the day of, 2024

Map forming Part of
By-law No. 24-____

to Amend Zoning By-law No. 05-200 Maps:
1391, 1392, 1393, 1442, 1443, 1444, 1445,
1446, 1490, 1491, 1492, 1493, 1494, 1495,
1537, 1538, 1539, 1540, 1541, 1542, 1545,
1546, 1547, 1582, 1583, 1584, 1585, 1590,
1591, 1592, 1593, 1627, 1628, 1629, 1634,
1635, 1636, 1637, 1670, 1671, 1676, 1677,
1678, 1710, 1711, 1717, 1747, 1748, 1749,
1784, 1785, 1786, 1818, 1819, 1884, 1885,
1887, 1909, 1910, 1911, 1912, 1932, 1933,
1934, 1935, 1955, 1956, 1957

Scale:
N.T.S.File Name/Number:
CI 24-ADate:
February 7, 2024Planner/Technician:
AF/EYPLANNING AND ECONOMIC DEVELOPMENT
DEPARTMENT

Hamilton



Schedule "A" of A15 **Ward 12**

Lands to be identified as:

 Parking Rate Area 1

 Parking Rate Area 2

 Parking Rate Area 3

Mayor

Clerk

This is Schedule "A" to By-law No. 24-

Passed the day of, 2024

Map forming Part of
By-law No. 24-_____

to Amend Zoning By-law No. 05-200 Maps:

945, 984, 986, 1029, 1031, 1032, 1074,
1075, 1076, 1077, 1121, 1122, 1123, 1124,
1125, 1126, 1127, 1172, 1173, 1174, 1175,
1176, 1177, 1178, 1179, 1226, 1227, 1228,
1229, 1230, 1231, 1232, 1233, 1278, 1279,
1280, 1281, 1282, 1283, 1284, 1285, 1286,
1331, 1332, 1333, 1334, 1335, 1336, 1337,
1338, 1339, 1383, 1384, 1385, 1386, 1387,
1388, 1389, 1390, 1391, 1433, 1434, 1435,
1436, 1437, 1438, 1439, 1440, 1441, 1442,
1481, 1482, 1483, 1484, 1487, 1488, 1489,
1490, 1491, 1528, 1529, 1530, 1531, 1535,
1536, 1537, 1573, 1574, 1580, 1581, 1582

Scale:
N.T.SFile Name/Number:
CI 24-ADate:
February 7, 2024Planner/Technician:
AF/EYPLANNING AND ECONOMIC DEVELOPMENT
DEPARTMENT


Hamilton

Schedule A15 of A15 Ward 13

Lands to be identified as:

 Parking Rate Area 1

 Parking Rate Area 2

 Parking Rate Area 3

Mayor

Clerk

This is Schedule "A" to By-law No. 24-

Passed the day of, 2024

Map forming Part of
By-law No. 24-_____

to Amend Zoning By-law No. 05-200 Maps:
743, 744, 779, 780, 781, 817, 818, 819, 820,
821, 857, 858, 859, 860, 861, 862, 863, 899,
900, 901, 902, 903, 904, 905, 941, 942, 943,
944, 945, 946, 983, 984, 985, 986, 987, 988,
1027, 1028, 1029, 1030

Scale:
N.T.S

File Name/Number:
CI 24-A

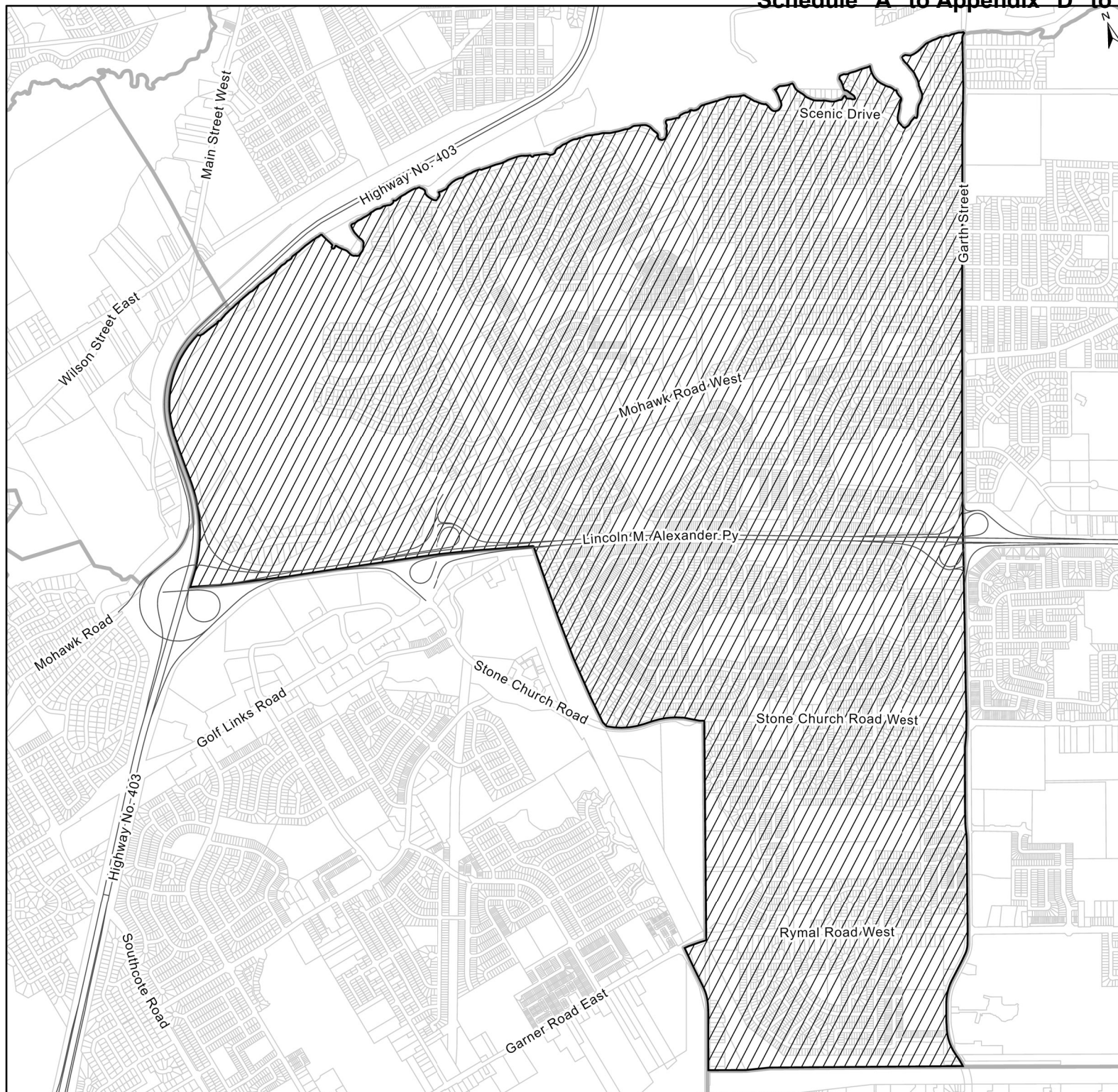
Date:
February 7, 2024

Planner/Technician:
AF/EY

PLANNING AND ECONOMIC DEVELOPMENT
DEPARTMENT



Hamilton



Lands to be identified as:

 Parking Rate Area 1

 Parking Rate Area 2

 Parking Rate Area 3

Mayor

Clerk

This is Schedule "A" to By-law No. 24-

Passed the day of, 2024

Map forming Part of
By-law No. 24-_____

to Amend Zoning By-law No. 05-200 Maps:
1031, 1032, 1033, 1034, 1035, 1036, 1077,
1078, 1079, 1080, 1081, 1082, 1126, 1127,
1128, 1129, 1130, 1131, 1178, 1179, 1180,
1181, 1233, 1234, 1235, 1286, 1287, 1288,
1339, 1340, 1341, 1391, 1392

Scale:
N.T.S

File Name/Number:
CI 24-A

Date:
February 7, 2024

Planner/Technician:
AF/EY

PLANNING AND ECONOMIC DEVELOPMENT
DEPARTMENT



Hamilton

Schedule A of A15 Ward 15

Lands to be identified as:

 Parking Rate Area 1

 Parking Rate Area 2

 Parking Rate Area 3

Mayor

Clerk

This is Schedule "A" to By-law No. 24-

Passed the day of, 2024

Map forming Part of
By-law No. 24-_____

to Amend Zoning By-law No. 05-200 Maps:
354, 382, 383, 384, 385, 412, 413, 414, 415,
416, 444, 445, 446, 447, 448, 479, 480, 481,
482, 483, 484, 514, 515, 516, 517, 518, 548,
549, 550, 551, 580, 581, 582, 611, 612, 613,
642

Scale:
N.T.S

File Name/Number:
CI 24-A

Date:
February 7, 2024

Planner/Technician:
AF/EY

PLANNING AND ECONOMIC DEVELOPMENT
DEPARTMENT



Hamilton

