

● Site Location



Key Map - Ward 12

Location Map



Hamilton

PLANNING AND ECONOMIC DEVELOPMENT DEPARTMENT

File Name/Number:
ZAC-18-056/25T-2018010

Date:
January 3, 2024


Appendix "A"

Scale:
N.T.S

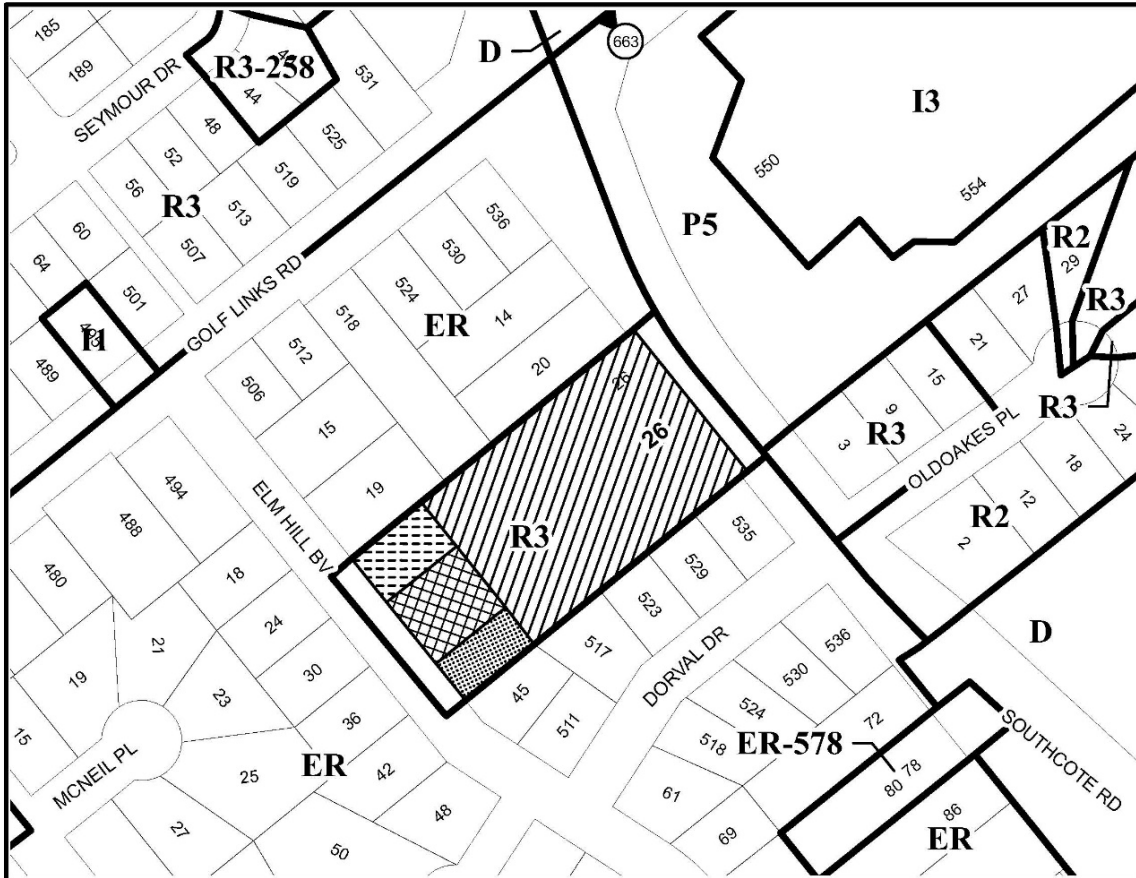
Planner/Technician:
MF/AL

Subject Property

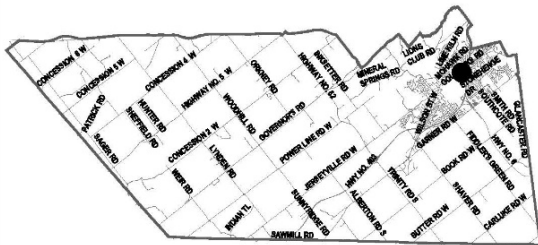
26 Southcote Road, Ancaster (Ward 12)

 Block 1 - Change in zoning from the Residential "R3" Zone to the Residential Multiple "RM4-717" Zone, Modified

 Block 2 - Refer to By-law No. 05-200



● Site Location



Key Map - Ward 12

Location Map



Hamilton

PLANNING AND ECONOMIC DEVELOPMENT DEPARTMENT

File Name/Number:
ZAC-18-056/25T-2018010

Date:
December 6, 2023





Appendix "A"

Scale:
N.T.S

Planner/Technician:
MF/AL

Subject Property

26 Southcote Road

-  Block 1 - Refer to By-law No. 87-57
-  Block 2 - Lands to be zoned Low Density Residential (R1) Zone
-  Block 3 - Lands to be zoned Low Density Residential (R1, 885) Zone
-  Block 4 - Lands to be zoned Low Density Residential (R1, 886) Zone

