

● Site Location



Key Map - Ward 2



Location Map



Hamilton

PLANNING AND ECONOMIC DEVELOPMENT DEPARTMENT

File Name/Number:
The "Greenway", comprised of Blocks 12, 13 and 14




Date:
February 15, 2023

Appendix "A"

Scale:
N.T.S

Planner/Technician:
AS/NB

Subject Property

-  The "Greenway", comprised of Blocks 12, 13 and 14, Hamilton (Ward 2)
-  Lands Subject to City of Hamilton and Waterfront Shores Corporation (WSC) Development Agreement, comprised of Blocks 1, 2, 3, 4, 5, 6, 7, 8 and 16
-  Pier 8 Plan of Subdivision