

● Site Location

Location Map



Hamilton

PLANNING AND ECONOMIC DEVELOPMENT DEPARTMENT

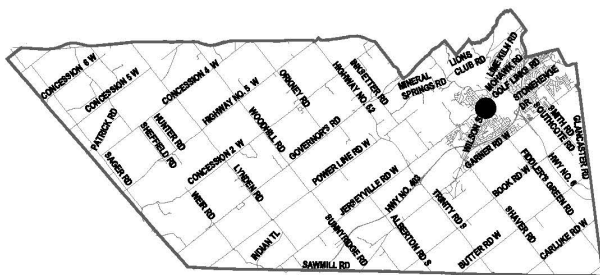
File Name/Number:
ZAC-24-013 & UHOPA-24-006

Date:
May 30, 2024

Appendix "A"

Scale:
N.T.S


Planner/Technician:
DB/AL





Key Map - Ward 12

Subject Property

259 & 265 Wilson Street East

 Block 1 - Lands also subject to the application

 Block 2 - Change in zoning from the Neighbourhood Institutional (I1, 16) Zone to the Mixed Use Medium Density – Pedestrian Focus (C5a, 903) Zone

 Block 3 - Change in zoning from Mixed Use Medium Density – Pedestrian Focus (C5a, 570) Zone to the Mixed Use Medium Density – Pedestrian Focus (C5a, 903) Zone