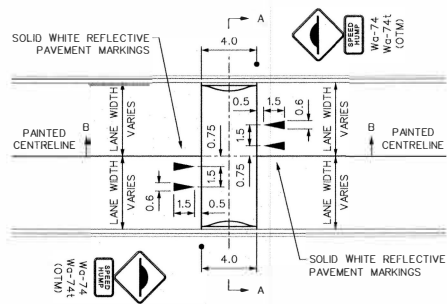
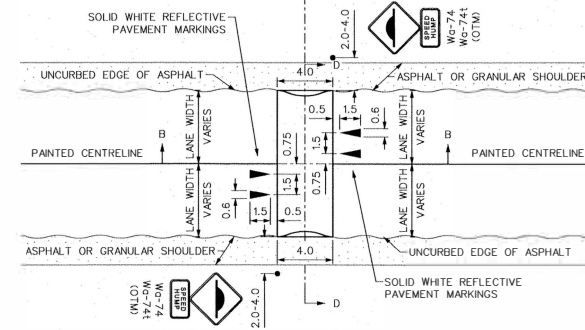


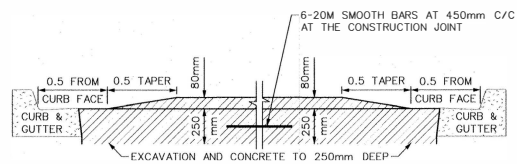

DRAWING No.: DT:0119-01



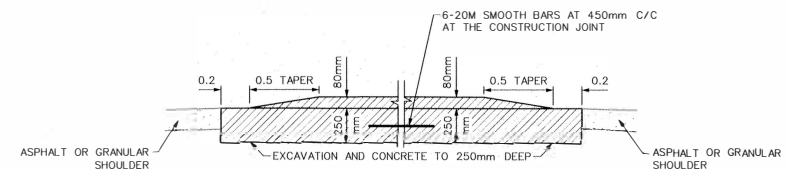
URBAN ROADWAY
PLAN VIEW
CONCRETE SPEED HUMP LAYOUT,
PAVEMENT MARKINGS AND SIGNAGE
SCALE 1:250



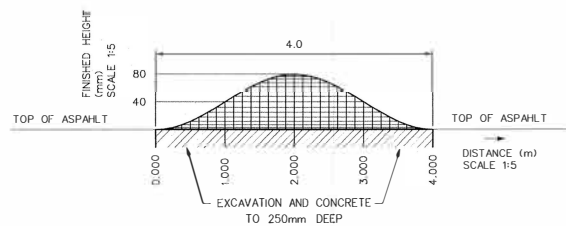
RURAL ROADWAY
PLAN VIEW
CONCRETE SPEED HUMP LAYOUT,
PAVEMENT MARKINGS AND SIGNAGE
SCALE 1:250



DETAIL 'A' - SECTION C-C
URBAN ROADWAY
NOT TO SCALE



DETAIL 'C' - SECTION D-D
RURAL ROADWAY
NOT TO SCALE



DETAIL 'B' - SECTION B-B
URBAN AND RURAL ROADWAY
NOT TO SCALE

STANDARD PRACTICES, UNLESS NOTED
DIMENSIONS WITH DECIMAL PLACES ARE METRES
DIMENSIONS IN WHOLE NUMBERS ARE MILLIMETRES

APPROVAL

MANAGER OF TRAFFIC OPERATIONS AND ENGINEERING

For Mtd. 01/17/17

MM/DD/YY

No.	DATE	SAL	NEW DRAWING
0	2016.12		

SCALE: NOTED

DESIGN: SL/SC

CHECKED:

DRAWING DATE:
2017.01Printed:
January 13, 2017DRAWING No.:
DT:0119-01

REVISION DETAILS

CITY OF HAMILTON
INSTALLATION STANDARDS

STANDARD DESIGN FOR SPEED HUMPS

PREPARED BY THE CITY OF HAMILTON, TRAFFIC OPERATIONS AND ENGINEERING
ENERGY FLEET AND TRAFFIC SECTION, CORPORATE ASSETS AND STRATEGIC PLANNING
PUBLIC WORKS DEPARTMENT