

● Site Location



Key Map - Ward 10

Location Map



Hamilton

PLANNING AND ECONOMIC DEVELOPMENT DEPARTMENT

File Name/Number:
ZAC-24-017

Date:
July 10, 2024


Appendix "A"


Scale:
N.T.S


Planner/Technician:
DM/NB

Subject Property

32 Sandbeach Drive, Stoney Creek

 Block 1 – Change in zoning from the Neighbourhood Development "ND" Zone to the Single Residential "R2" Zone

 Block 2 – Change in zoning from the Neighbourhood Development "ND" Zone to the Single Residential "R1" Zone

 Block 3 – Change in zoning from the Neighbourhood Development "ND" Zone to the Single Residential "R3-12-(H)" Zone, Modified, Holding