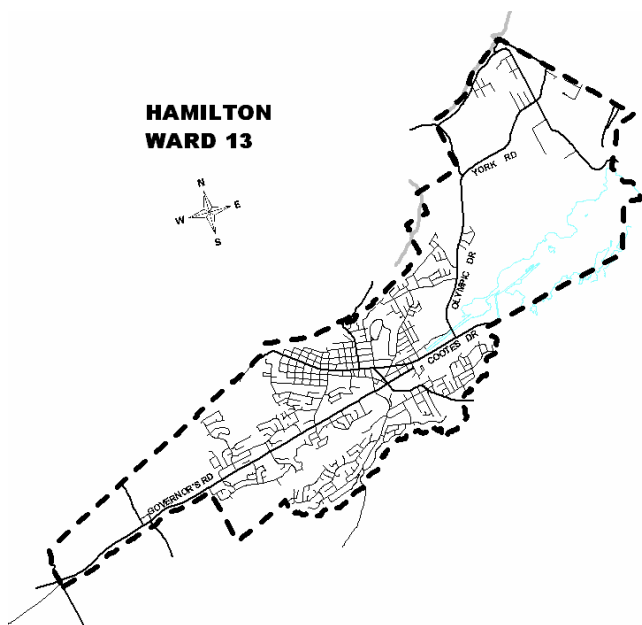


KEY MAP

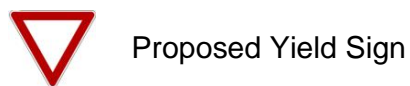


PROPOSED STREET SEGMENTS

Baldwin Street at West Street

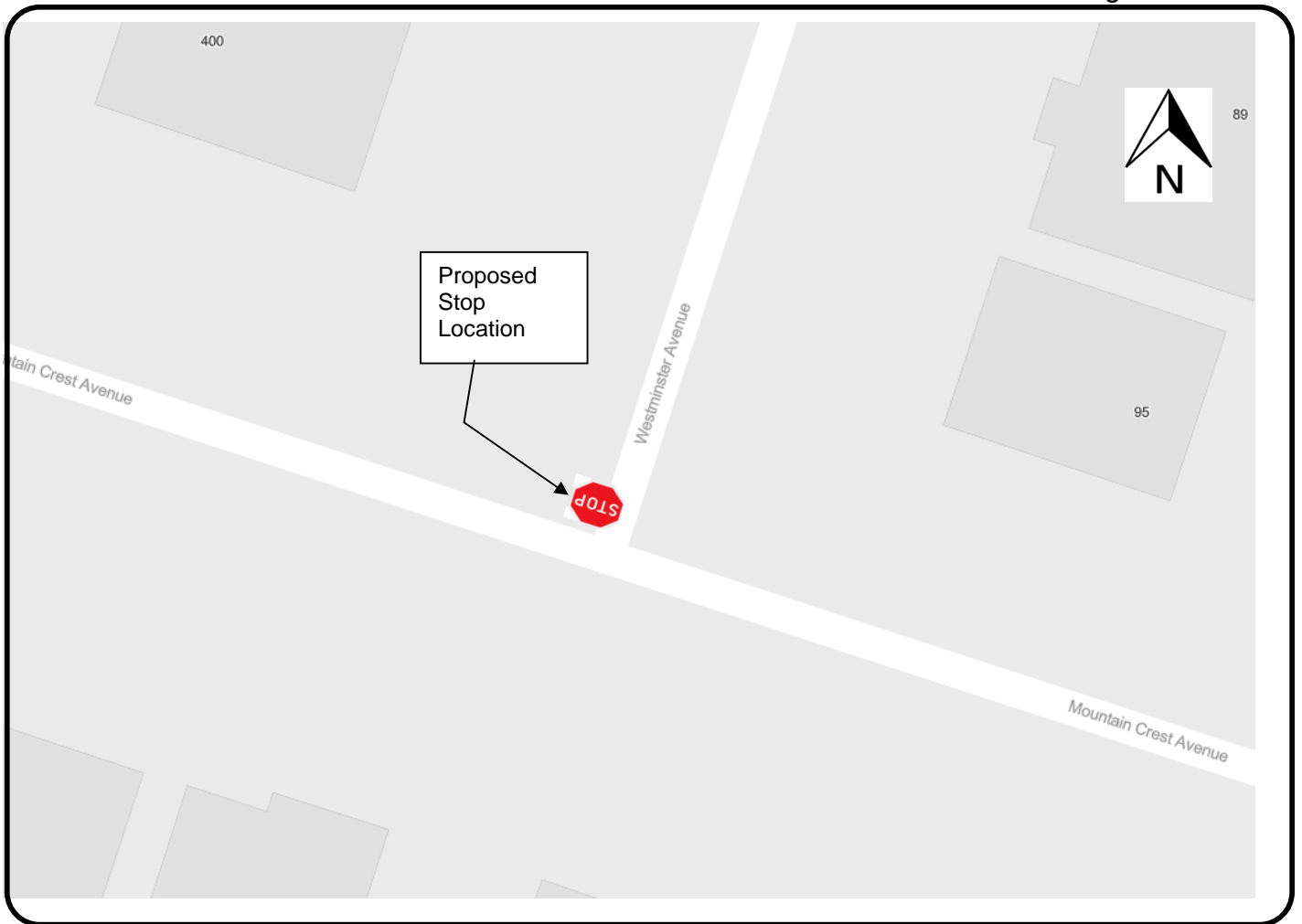
Transportation Division
PUBLIC WORKS DEPARTMENT

LEGEND

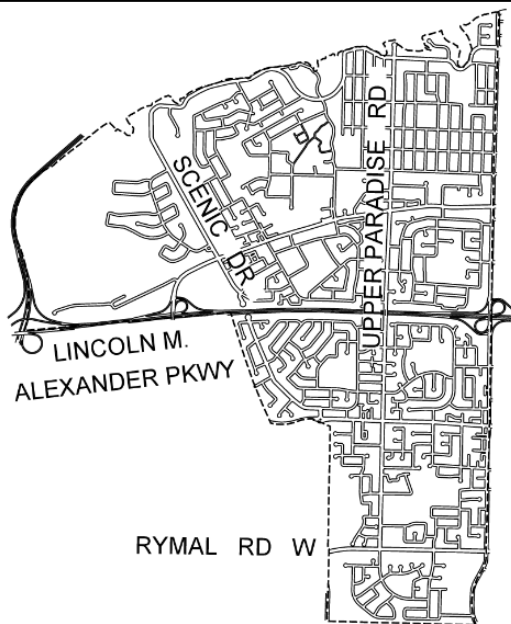


SCALE
NOT TO SCALE

DATE
August 14, 2024



KEY MAP



**HAMILTON
WARD 14**



PROPOSED STREET SEGMENTS

Westminster Avenue at Mountain Crest Avenue

Transportation Division
PUBLIC WORKS DEPARTMENT

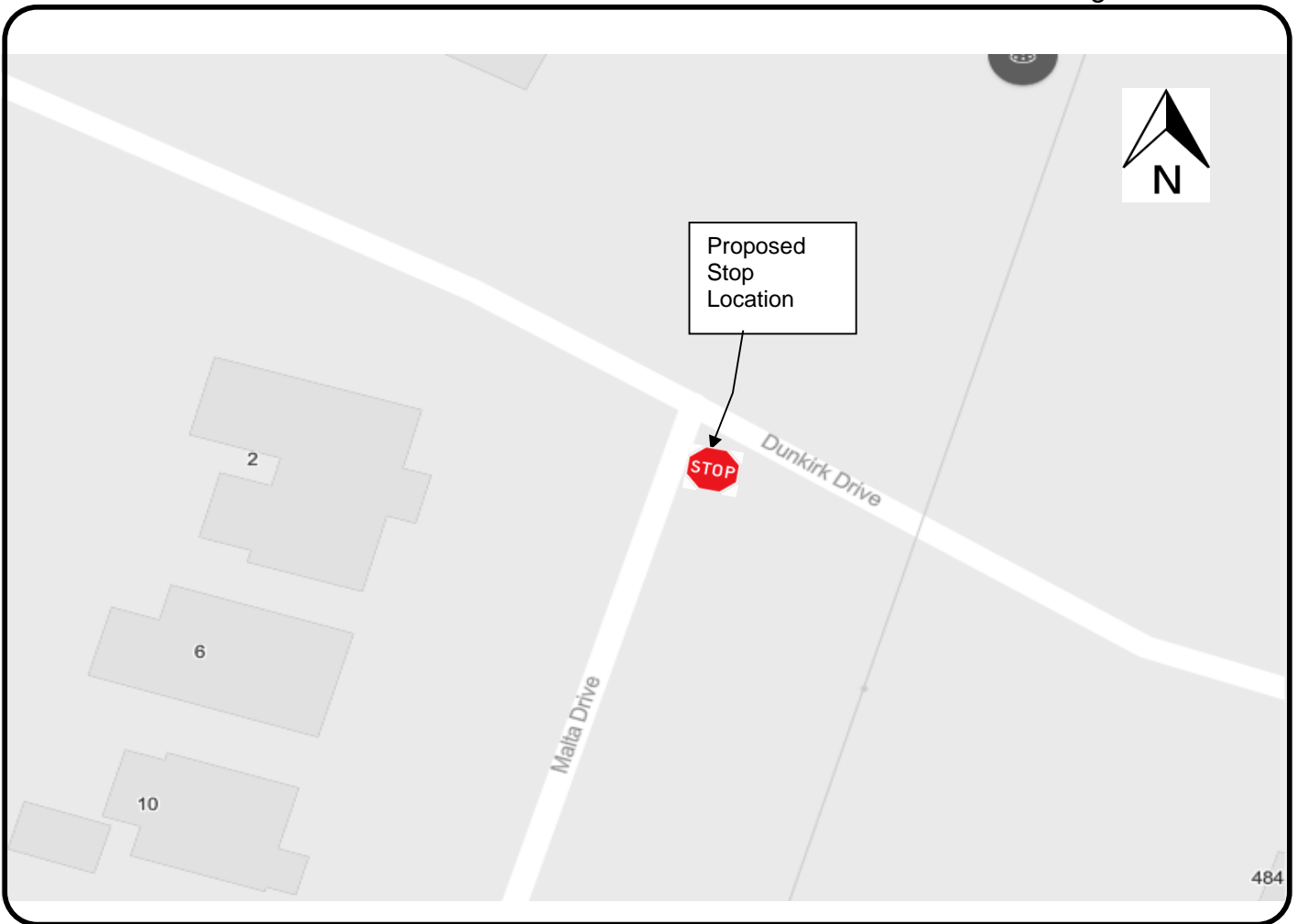
LEGEND



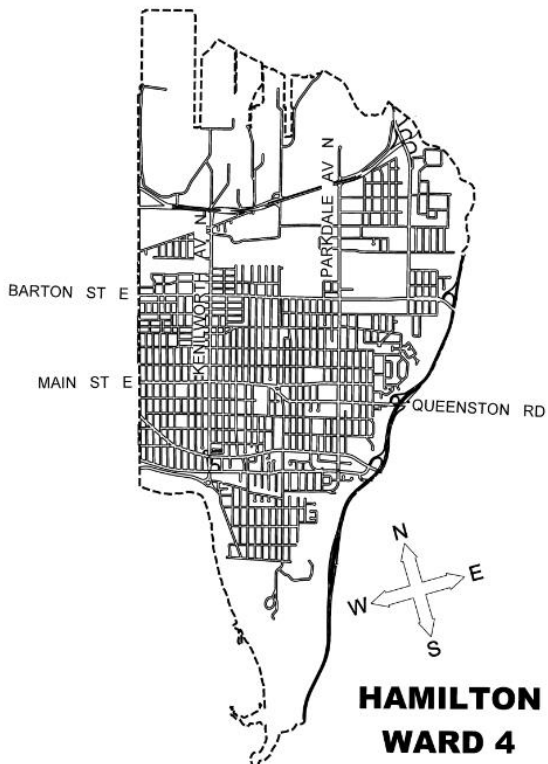
Proposed Stop Sign

SCALE
NOT TO SCALE

DATE
August 14, 2024



KEY MAP




PROPOSED STREET SEGMENTS

Malta Drive at Dunkirk Drive

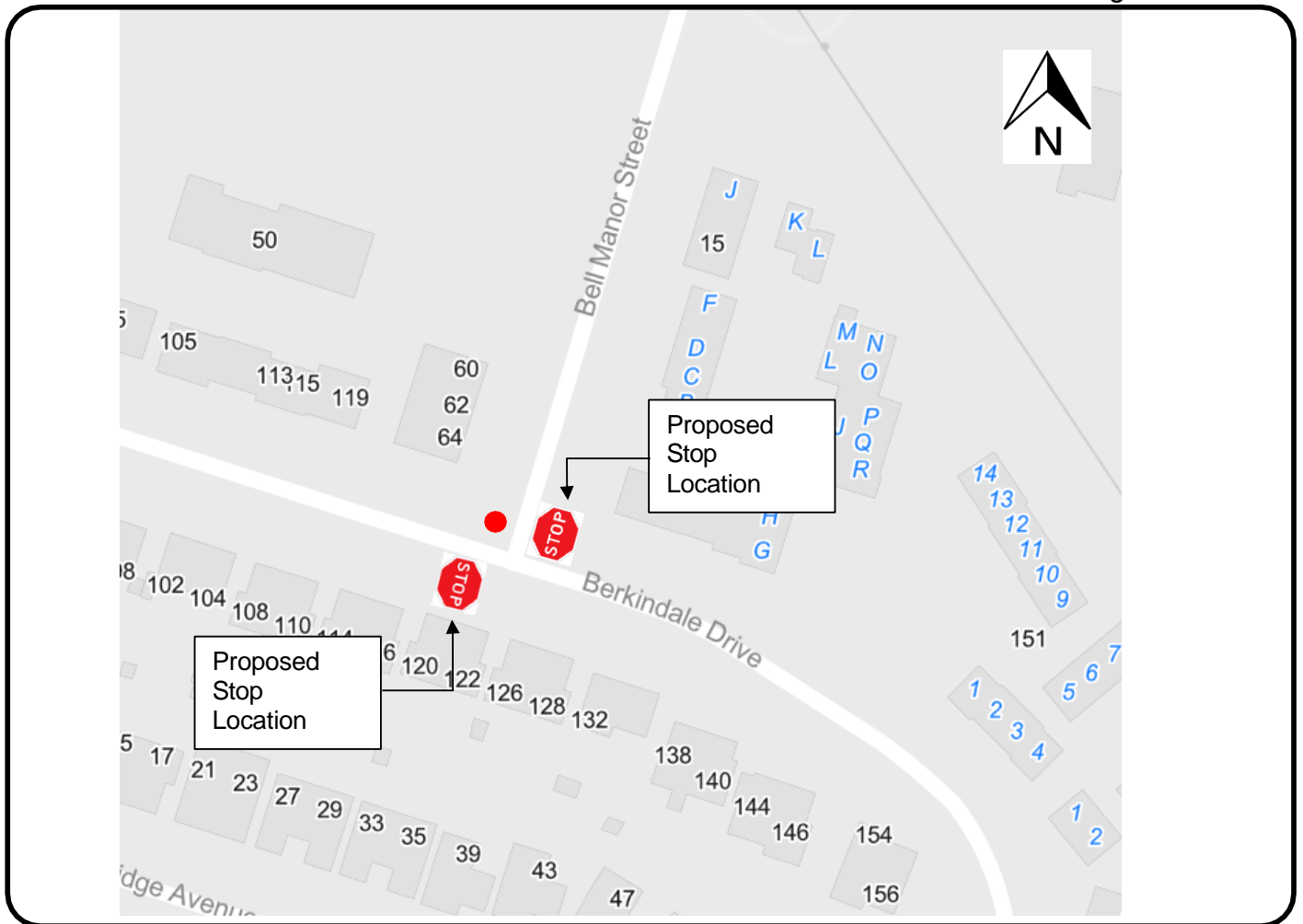
Transportation Division
PUBLIC WORKS DEPARTMENT

LEGEND

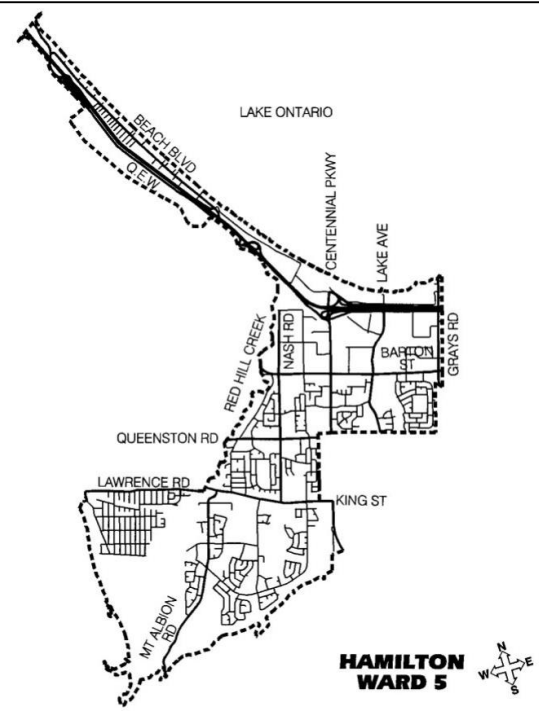
 Proposed Stop Sign

SCALE
NOT TO SCALE

DATE
August 14, 2024



KEY MAP



PROPOSED STREET SEGMENTS

Berkindale Drive and Bell Manor Street

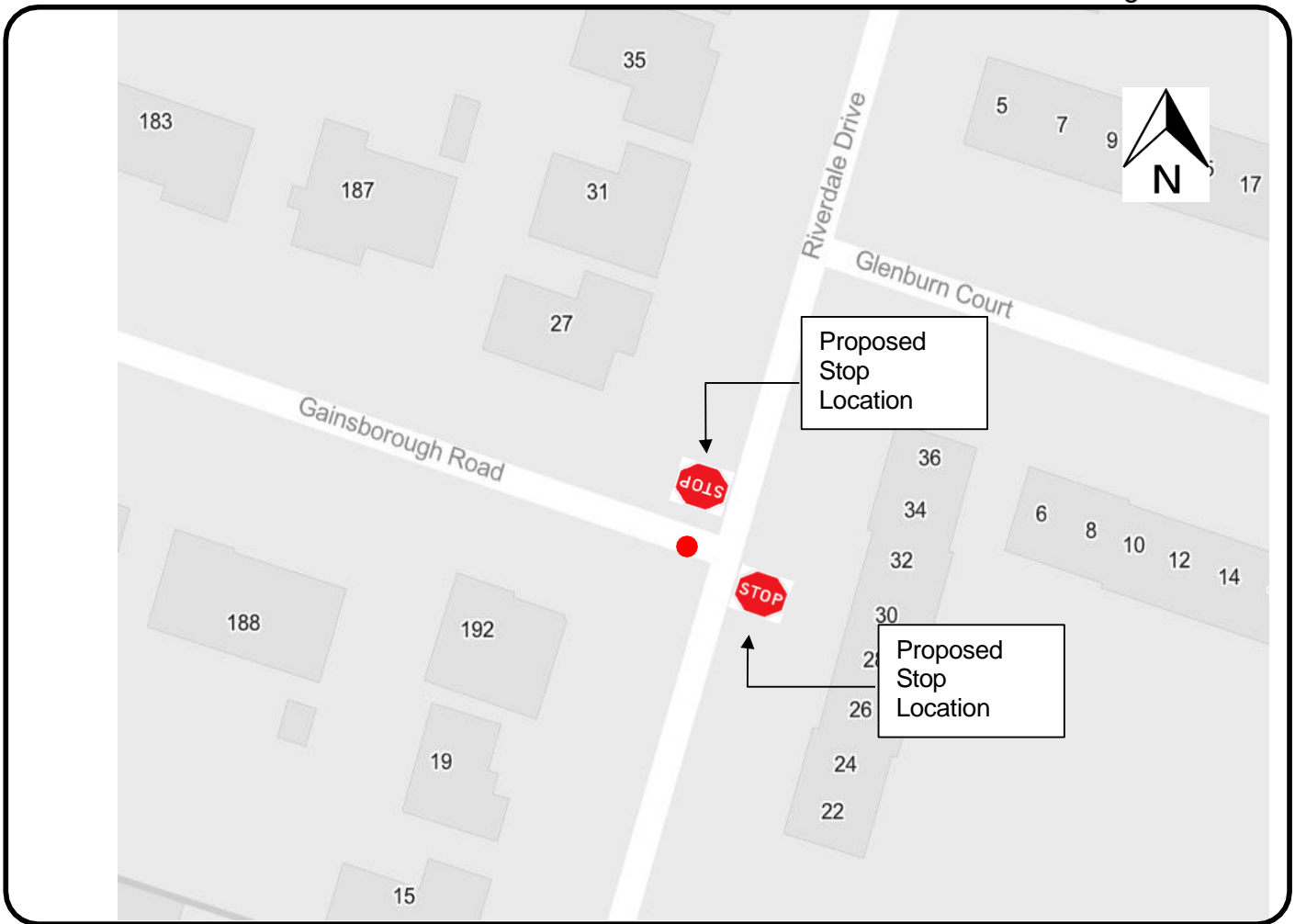
Transportation Division
PUBLIC WORKS DEPARTMENT

LEGEND

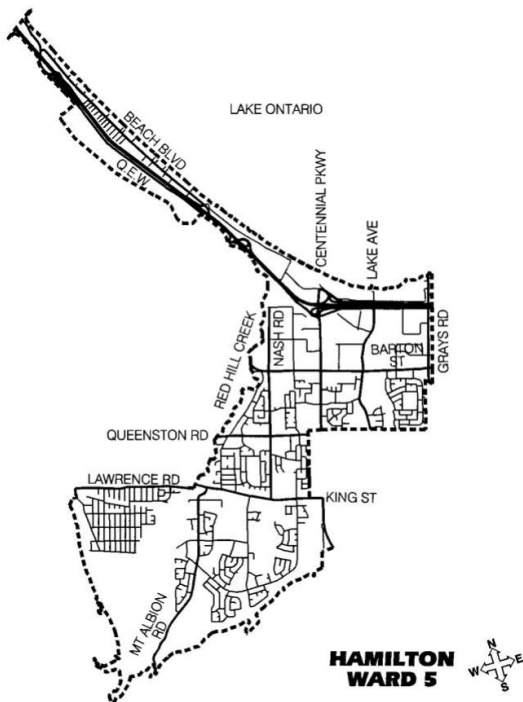
- Existing Stop Sign
- STOP Proposed Stop Sign

SCALE
NOT TO SCALE

DATE
August 14, 2024



KEY MAP



PROPOSED STREET SEGMENTS

Riverdale Drive and Gainsborough Road

Transportation Division
PUBLIC WORKS DEPARTMENT

LEGEND

- Existing Stop Sign
- STOP Proposed Stop Sign

SCALE
NOT TO SCALE

DATE
August 14, 2024