



Hamilton

COMMITTEE OF ADJUSTMENT

City Hall, 5th floor, 71 Main Street West, Hamilton, ON L8P 4Y5

Telephone (905) 546-2424, ext. 4221

E-mail: cofa@hamilton.ca

NOTICE OF PUBLIC HEARING
Consent/Land Severance

You are receiving this notice because you are either:

- Assessed owner of a property located within 60 metres of the subject property
- Applicant/agent on file, or
- Person likely to be interested in this application

APPLICATION NO.:	B-24:56	SUBJECT PROPERTY:	51-53 West Avenue North, Hamilton
-------------------------	----------------	--------------------------	-----------------------------------

APPLICANTS: Owner: 1000818630 Ontario Inc.
Agent: Ken Bekendam

PURPOSE & EFFECT: To permit the conveyance of a parcel of land for residential purposes.

	Frontage	Depth	Area
SEVERED LANDS:	7.81 m [±]	37.04 m [±]	242.12 m ² [±]
RETAINED LANDS:	7.21 m [±]	37.04 m [±]	240.96 m ² [±]

Associated Planning Act File(s): A-24:193

This Notice must be posted by the owner of any land which contains seven or more residential units so that it is visible to all residents.

This application will be heard by the Committee as shown below:

DATE:	Tuesday, October 8, 2024
TIME:	1:55 p.m.
PLACE:	City Hall Council Chambers (71 Main St. W., Hamilton)
	To be streamed (viewing only) at www.hamilton.ca/committeeofadjustment

For more information on this matter, including access to drawings illustrating this request and other information submitted:

- Visit www.hamilton.ca/committeeofadjustment
- Visit Committee of Adjustment staff at 5th floor City Hall, 71 Main St. W., Hamilton

B-24:56

PUBLIC INPUT

Written: If you would like to submit written comments to the Committee of Adjustment you may do so via email or hardcopy. Please see attached page for complete instructions, written comments must be received no later than noon **October 4, 2024**

Orally: If you would like to speak to this item at the hearing you may do so via video link, calling in, or attending in person. Please see attached page for complete instructions, registration to participate virtually must be received no later than noon **October 7, 2024**

FURTHER NOTIFICATION

If you wish to be notified of future Public Hearings, if applicable, regarding B-24:56, you must submit a written request to cofa@hamilton.ca or by mailing the Committee of Adjustment, City of Hamilton, 71 Main Street West, 5th Floor, Hamilton, Ontario, L8P 4Y5.

If you wish to be provided the Notice of Decision of the proposed consent, you must make a written request to the Secretary-Treasurer of The City of Hamilton Committee of Adjustment by email at cofa@hamilton.ca or by mail through City Hall, 5th floor, 71 Main Street West, Hamilton, ON L8P 4Y5.



 **Subject Lands**

DATED: September 19, 2024

Jamila Sheffield,
Secretary-Treasurer
Committee of Adjustment

Information respecting this application is being collected under the authority of the Planning Act, R.S.O., 1990, c. P. 13. All comments and opinions submitted to the City of Hamilton on this matter, including the name, address, and contact information of persons submitting comments and/or opinions, will become part of the public record and will be made available to the Applicant and the general public.

If a person or public body that files an appeal of a decision of The City of Hamilton Committee of Adjustment in respect of the proposed consent does not make written submissions to The City of Hamilton Committee of Adjustment before it gives or refuses to give a provisional consent, the Ontario Land Tribunal may dismiss the appeal.



Hamilton

COMMITTEE OF ADJUSTMENT

City Hall, 5th floor, 71 Main Street West, Hamilton, ON L8P 4Y5

Telephone (905) 546-2424, ext. 4221

E-mail: cofa@hamilton.ca

PARTICIPATION PROCEDURES

Written Submissions

Members of the public who would like to participate in a Committee of Adjustment meeting are able to provide comments in writing advance of the meeting. Comments can be submitted by emailing cofa@hamilton.ca or by mailing the Committee of Adjustment, City of Hamilton, 71 Main Street West, 5th Floor, Hamilton, Ontario, L8P 4Y5. **Comments must be received by noon on the date listed on the Notice of Public Hearing.**

Comments are available the Friday prior to the Hearing and are available on our website: www.hamilton.ca/committeeofadjustment

Oral Submissions

Members of the public are also able to provide oral comments regarding Committee of Adjustment Hearing items by participating Virtually through Webex via computer or phone or by attending the Hearing In-person. Participation Virtually requires pre-registration in advance. Please contact staff for instructions if you wish to make a presentation containing visual materials.

1. Virtual Oral Submissions

Interested members of the public, agents, and owners **must register by noon on the day listed on the Notice of Public Hearing** to participate Virtually.

To register to participate Virtually by Webex either via computer or phone, please contact Committee of Adjustment staff by email cofa@hamilton.ca. The following information is required to register: Committee of Adjustment file number, hearing date, name and mailing address of each person wishing to speak, if participation will be by phone or video, and if applicable the phone number they will be using to call in.

A separate registration for each person wishing to speak is required. Upon registering for a meeting, members of the public will be emailed a link for the Webex meeting one business day before the Hearing. Only those registered will be called upon to speak.

2. In person Oral Submissions

Interested members of the public, agents, and owners who wish to participate in person may attend Council Chambers on the date and time listed on the Notice of Public Hearing. Please note, you will be required to provide your name and address for the record. It is advised that you arrive **no less than 10 minutes** before the time of the Public Hearing as noted on the Notice of Public Hearing.

We hope this is of assistance and if you need clarification or have any questions, please email cofa@hamilton.ca.

Please note: Webex (video) participation requires either a compatible computer or smartphone and an application (app/program) must be downloaded by the interested party in order to participate. It is the interested party's responsibility to ensure that their device is compatible and operating correctly prior to the Hearing.

LOT 26


LOT 27

LOT 28

LOT 29

3.66 WIDE ALLEY WAY
(BY REGISTERED PLAN 223)

N 17° 51' 00" E
5.815 5.815



LOT 63

LOT 62

LOT 61

LOT 60

KING WILLIAM STREET

PART 1, PLAN 62R-6313

2-STORY BRICK BUILDING No. 49

1-STORY FRAME DWELLING No. 47

2-STORY FRAME DWELLING No. 49

1-STORY FRAME DWELLING No. 51

1-STORY FRAME DWELLING No. 53
DOOR SILL ELEV.=90.62

2 1/2-STORY BRICK BUILDING No. 57

REGISTERED

SEE DETAIL "A"

17.89

N 77° 42' 00" W

19.14

N 77° 16' 20" W

19.15

19.14

PART RETAINED
240.96 SQ.M.

PART SEVERED
242.12 SQ.M.

7.21

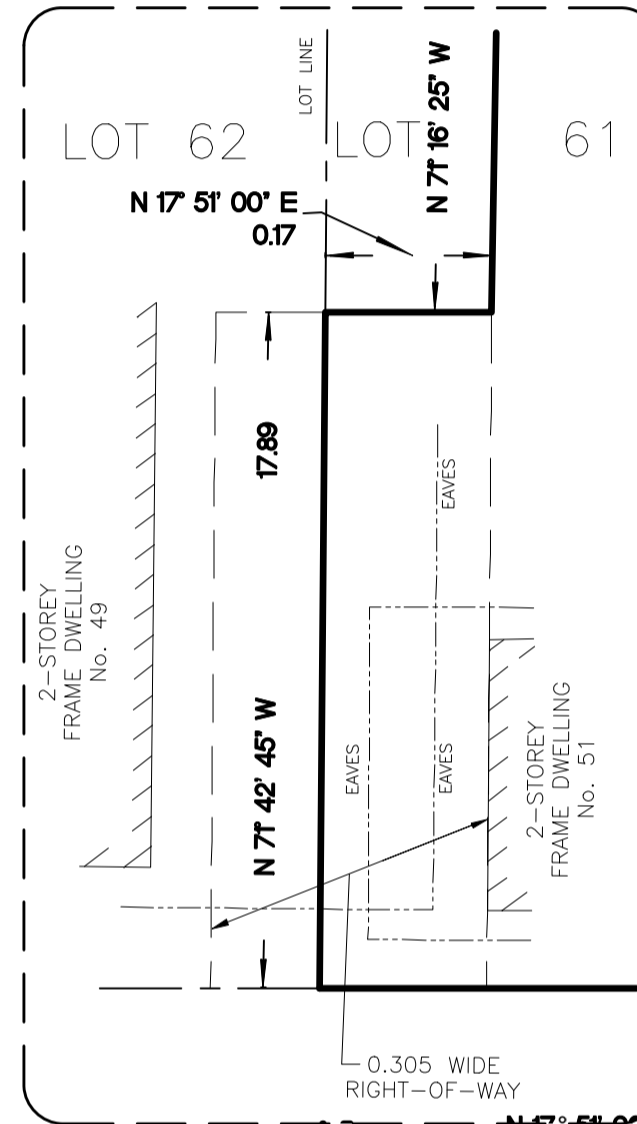
7.81

N 17° 51' 00" E

WEST AVENUE
(BY REGISTERED PLAN 223)

223

DETAIL A
NOT TO SCALE



SEVERNCE SKETCH OF
PART OF LOT 61
REGISTERED PLAN 223
CITY OF HAMILTON

SCALE 1:150



© COPYRIGHT 2024, AK&M SURVEYING LTD.

METRIC: DISTANCES SHOWN ON THIS PLAN ARE IN METRES AND CAN BE CONVERTED TO FEET BY DIVIDING BY 0.3048.

BENCHMARK NOTE

ELEVATIONS SHOWN ON THIS PLAN ARE RELATED TO GEODETIC DATUM (CGVD 28) AND ARE DERIVED FROM CITY OF HAMILTON HORIZONTAL CONTROL MONUMENT No. 07720100049 HAVING A PUBLISHED ELEVATION OF 85.227 METRES.

City of Hamilton
Planning & Economic Development
Planning Division

Examined By: _____ Date: _____

Liam Tapp

Zoning Only for Director of Planning Division

APPROVED

By Liam Tapp at 11:51 am, Jul 24, 2024

CAUTION

THIS IS NOT A PLAN OF SURVEY AND SHALL NOT BE USED EXCEPT FOR THE PURPOSE INDICATED IN THE TITLE BLOCK.

BOUNDARY INFORMATION SHOWN ON THE FACE OF THE PLAN IS COMPILED FROM AVAILABLE RECORDS, AND IS NOT VERIFIED BY FIELD MEASUREMENTS.

FIELD WORK WAS COMPLETED MAY 1ST, 2024

15 Great Plains Street
Brampton, Ontario
L6R-1Z5
Phone: (647) 914-3361
www.akmsurvey.com
Email: info@akmsurvey.com

AKM
AK&M SURVEYING LTD.

DATE: July 18, 2024 CHECKED BY: AK DRAWN BY: LCH PROJECT No.: 2024-08

FILE LOCATION: G:\Shared drives\AK&M Survey Ltd. Job Folders\Brampton\2024\2024-08\Drawing\2024-08-SEV SKETCH.dwg

PREPARED FOR: ABHEY LALIT

SITE INFORMATION & STATISTICS	
ADDRESS:	51-53 WEST AVE N HAMILTON, ON
ZONING TYPE:	<ENTER ZONING DATA>
LOT AREA:	5199.83 SQ FT (483.08 m ²)
LOT FRONTAGE:	49' - 3 1/2" (15.02 m)

APPROVED
By Liam Tapp at 12:58 pm, Jul 25, 2024

City of Hamilton
Planning & Economic Development
Planning Division

Examined By: _____ Date: _____

Liam Tapp
Zoning Only for Director of Planning Division

GENERAL NOTES:

1. ALL CONSTRUCTION TO COMPLY WITH THE REVISED ONTARIO BUILDING CODE 2012.
2. ALL DIMENSIONS ARE MEASURED TO ROUGH FRAMING OR TO MASONRY SURFACES UNLESS OTHERWISE NOTED.
3. ALL DOORS AND WINDOW OPENINGS ARE MEASURED TO ROUGH FRAMING OR MASONRY OPENINGS.
4. CONTRACTOR IS TO VERIFY WINDOW OPENINGS WITH WINDOW MANUFACTURER PRIOR TO COMMENCING WORK.
5. READ ARCHITECTURAL DRAWINGS IN CONJUNCTION WITH STRUCTURAL, MECHANICAL AND ELECTRICAL DRAWINGS.
6. ELEVATION REFERENCES ARE BASED ON 100'-0" = 131.70m GEODETIC ELEVATIONS AS NOTED ON A1 SITE PLAN.
7. ALL DIMENSIONS MUST BE CHECKED AGAINST THE ARCHITECTURAL DRAWINGS AND THE FIELD CONDITIONS BEFORE COMMENCING FABRICATION, AND INCONSISTENCIES ARE TO BE REPORTED TO THE CONSULTANT BEFORE PROCEEDING WITH THE WORK.
8. THE CONTRACTOR SHALL PROPERLY SUPERVISE THE WORK AND ENSURE THAT THE WORK IS INSTALLED TO THE CORRECT LINES AND LEVELS, THAT THE CONNECTIONS AND DETAILS CONFIRM TO THE DRAWING DETAILS AND SHALL COORDINATE THE INTERFACING OF ALL WORK WITH ALL SUB-TRADES.
9. PROVIDE POSITIVE FRONT YARD SLOPE TO MUNICIPAL SEWER FOR WATER RUN-OFF.
10. CONTRACTOR TO BE RESPONSIBLE FOR VERIFYING THE LOCATIONS OF ALL EXISTING UNDERGROUND AND ABOVE UTILITIES AND SERVICES. VARIOUS UTILITIES CONCERNED TO BE GIVEN REQUIRED ADVANCING NOTICE PRIOR TO ANY DIGGING, FOR STAKE OUT.
11. REFER TO LANDSCAPING PLAN FOR PLANTING CONFIRM LAYOUT WITH LANDSCAPE CONTRACTOR
12. DESIGNER NOT RESPONSIBLE FOR ACCURACY OF SURVEY DRAWING.

EXISTING STRUCTURE NOTE:

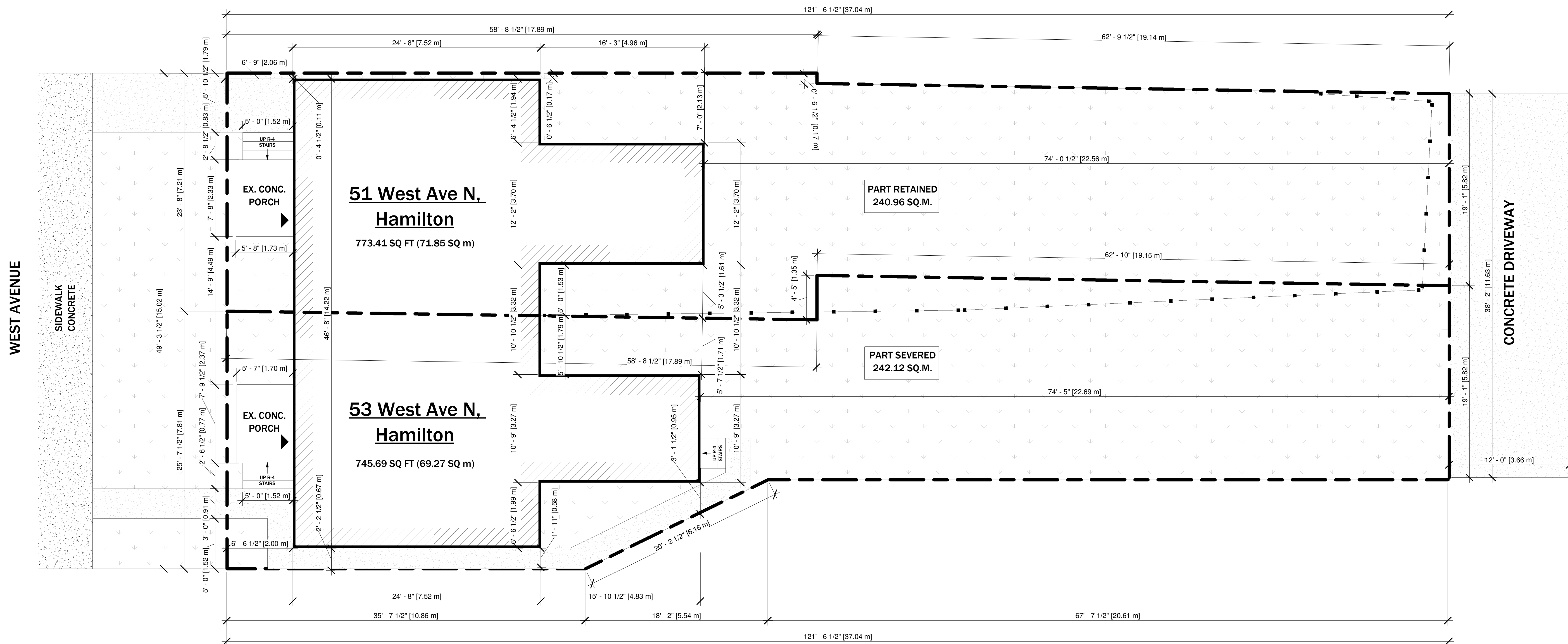
OWNER AND CONTRACTOR IS FULLY RESPONSIBLE FOR VERIFYING ALL EXISTING STRUCTURAL CONDITIONS PRIOR TO ANY WORK, ANY AND ALL DISCREPANCIES SHALL BE REPORTED TO THE OWNER PRIOR TO ANY WORK, OWNER AND CONTRACTOR IS FULLY RESPONSIBLE FOR SHORING EXISTING STRUCTURE PRIOR TO ANY WORK.

BUILDING CODE COMPLIANCE NOTE:

THESE DRAWINGS DO NOT REPRESENT A COMPREHENSIVE AND EXHAUSTIVE GUIDE FOR COMPLIANCE WITH THE ONTARIO BUILDING CODE. IT IS ASSUMED THAT THE CONTRACTOR HAS REASONABLY SUFFICIENT KNOWLEDGE OF THE ONTARIO BUILDING CODE IN ORDER TO PERFORM ALL WORK AS PER THESE DRAWINGS IN SUCH A WAY THAT WILL COMPLY WITH ALL ASPECTS OF THE O.B.C. AND WILL NOT CONTRAVENE ANY OTHER APPLICABLE LAWS.

SITE PLAN:

BASED ON HAMILTON SITE MAPS AND MEASUREMENTS ON SITE DESIGNER ASSUMES NO RESPONSIBILITY FOR ACCURACY OF HAMILTON MAPS. THIS SITE SHALL NOT BE USED FOR ANY OTHER PURPOSES. NO WORK TO ENCROACH ONTO ADJOINING PROPERTIES.



LANDSCAPED SURFACE AREA	
FRONTYARD LANDSCAPED AREA	= 139.53 SQFT (66.34%)
FRONTYARD HARD SURFACE AREA TOTAL	= 70.80 SQFT (33.66%)
TOTAL AREA	= 210.33 SQFT (100.00%)

CITY ELECTRONIC STAMP:



LEGAL SECOND SUITES ARCHITECTURAL AND ENGINEERING SERVICES
ARE OWNED AND OPERATED BY KING HOMES INC.

LEAD DESIGNER & CONSULTANT: KEN BEKENDAM, B.A. BUSCOM, L.T.
kenbekendam@gmail.com

CELL PHONE: 905-961-0647

OFFICE ADDRESS: 879 MAIN ST. E. HAMILTON, ON

OFFICE PHONE: 855-546-4467

The undersigned has reviewed and takes the responsibility for this design, and has the qualifications and meets the requirements set out in the Ontario Building Code to be a designer.

QUALIFICATION INFORMATION
Required unless design is exempt under 2.17.5.1 of the building code


Name	Signature	BCIN

REGISTRATION INFORMATION
Required unless design is exempt under 2.17.5.1 of the building code

Name	BCIN
KING HOMES INC.	121307

- GENERAL NOTES:**
1. DO NOT SCALE DRAWINGS. FULL SCALE: 24" X 36"
 2. ALL DIMENSIONS AND INFORMATION SHOWN ON THESE DRAWINGS MUST BE CHECKED AND VERIFIED ON SITE AND ANY DISCREPANCIES REPORTED TO THE DESIGNER PRIOR TO CONSTRUCTION AND FABRICATION OF ITS COMPONENTS. SHOULD EXISTING CONDITIONS OR SERVICES BE FOUND TO VARY FROM THAT INDICATED ON THE DRAWINGS, THE LEAD DESIGNER MUST BE NOTIFIED IMMEDIATELY.
 3. FEATURES OF CONSTRUCTION NOT FULLY SHOWN ARE ASSUMED TO BE THE SAME CHARACTER AS THOSE NOTED FOR SIMILAR CONDITIONS.
 4. UNLESS SPECIFICALLY NOTED OTHERWISE ON THE DRAWINGS, NO PROVISION HAS BEEN MADE IN THE DESIGN FOR CONDITIONS OCCURRING DURING CONSTRUCTION. IT SHALL BE THE RESPONSIBILITY OF THE CONTRACTOR TO PROVIDE ALL NECESSARY BRACING SUPPORTS, SHEET PILING OR OTHER TEMPORARY SUPPORTS TO SAFEGUARD ALL EXISTING OR ADJACENT STRUCTURES AFFECTED BY THIS WORK.
 5. USE LATEST REVISED DRAWINGS.
 6. ALL CONSTRUCTION TO MEET LATEST ONTARIO BUILDING CODE.
 7. ALL DRAWINGS, SPECIFICATIONS, RELATED DOCUMENTS AND DESIGN ARE THE COPYRIGHT PROPERTY OF LEGAL SECOND SUITES. REPRODUCTION OF THIS PROPERTY IN WHOLE OR IN PART IS STRICTLY PROHIBITED WITHOUT LEGAL SECOND SUITES WRITTEN PERMISSION (LEGAL SECOND SUITES ASSUMES NO RESPONSIBILITY OR LIABILITY FOR THIS PROPERTY UNLESS IT BEARS THE APPROPRIATE PEO NUMBER AND ORIGINAL SIGNATURE.)
 8. BUILDING OWNER(S) WILL BE RESPONSIBLE FOR HIRING A CERTIFIED CONTRACTOR TO PERFORM SCOPE OF WORK AS PER ISSUED PERMIT.
 9. CONTRACTOR WILL BE RESPONSIBLE FOR ALL CONSTRUCTION AND SAFETY REQUIREMENTS ON SITE.

NO.	DATE	GENERAL DESCRIPTION	INITIALS
01			
02			
03			
04			



ENGINEER'S STAMP:

PROJECT NAME/ADDRESS:
51-53 West Ave N, Hamilton

SHEET NAME:
SITE PLAN

PROJECT NO.	DATE	SCALE	REVISION
24-17	07/06/22	3/16" = 1'-0"	

DRAWN BY:	REVIEWED BY:
Author	KEN BEKENDAM

SHEET NO.
SP1.01

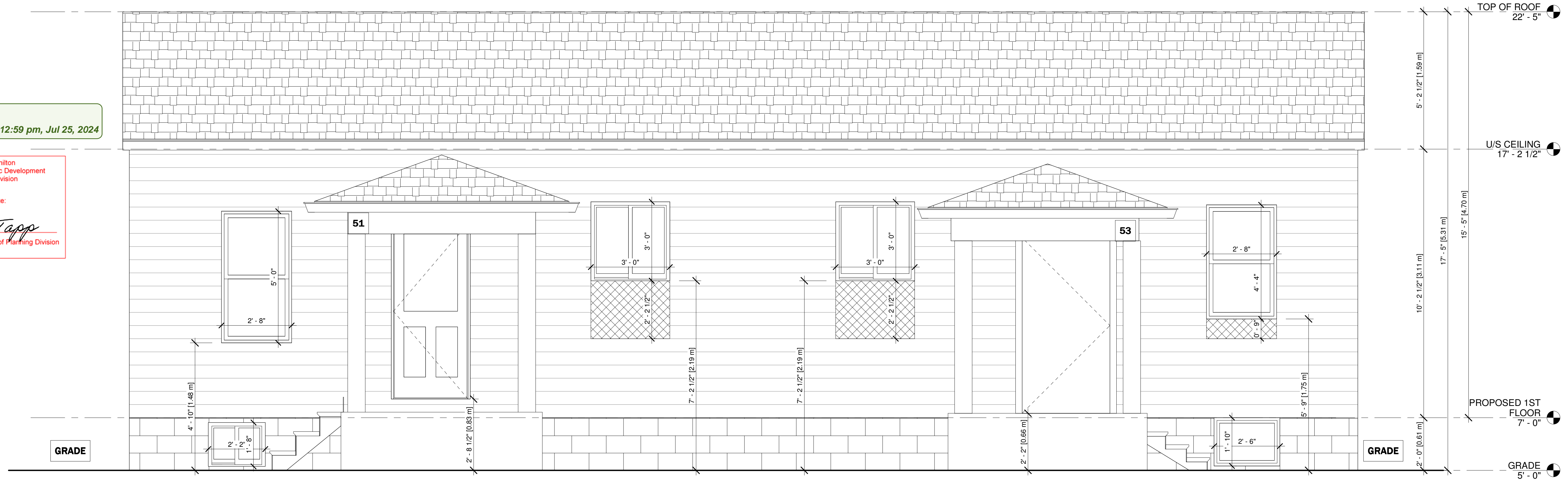
APPROVED
By Liam Tapp at 12:59 pm, Jul 25, 2024

City of Hamilton
Planning & Economic Development
Planning Division

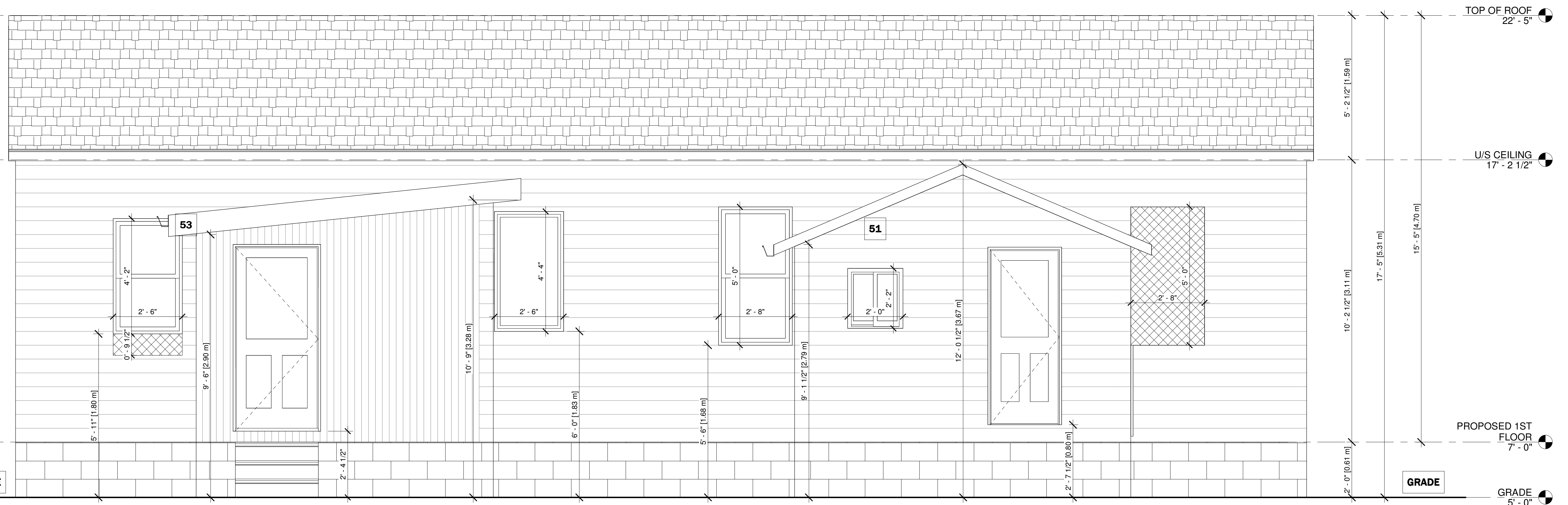
Examined By: _____ Date: _____

Liam Tapp

Zoning Only for Director of Planning Division



1 EXISTING FRONT ELEVATION
1/2" = 1'-0"



2 EXISTING REAR ELEVATION
1/2" = 1'-0"

CITY ELECTRONIC STAMP:

legal second suites.com

LEGAL SECOND SUITES ARCHITECTURAL AND ENGINEERING SERVICES ARE OWNED AND OPERATED BY KING HOMES INC.

LEAD DESIGNER & CONSULTANT:
KEN BEKENDAM, B.A BUSCOM, L.T.
kenbekendam@gmail.com

CELL PHONE:
905-961-0647

OFFICE ADDRESS:
979 MAIN ST. E. HAMILTON, ON

OFFICE PHONE:
855-546-4467

The undersigned has reviewed and takes the responsibility for this design, and has the qualifications and meets the requirements set out in the Ontario Building Code to be a designer.

QUALIFICATION INFORMATION
Required unless design is exempt under 2.17.5.1 of the building code

Name: _____ Signature: _____ BCIN: _____

REGISTRATION INFORMATION
Required unless design is exempt under 2.17.5.1 of the building code

KING HOMES INC. 121307
Name: _____ BCIN: _____

GENERAL NOTES:

- DO NOT SCALE DRAWINGS. FULL SCALE: 24" X 36"
- ALL DIMENSIONS AND INFORMATION SHOWN ON THESE DRAWINGS MUST BE CHECKED AND VERIFIED ON SITE AND ANY DISCREPANCIES REPORTED TO THE DESIGNER PRIOR TO CONSTRUCTION AND FABRICATION OF ITS COMPONENTS. SHOULD EXISTING CONDITIONS OR SERVICES BE FOUND TO VARY FROM THAT INDICATED ON THE DRAWINGS, THE LEAD DESIGNER MUST BE NOTIFIED IMMEDIATELY.
- FEATURES OF CONSTRUCTION NOT FULLY SHOWN ARE ASSUMED TO BE THE SAME CHARACTER AS THOSE NOTED FOR SIMILAR CONDITIONS.
- UNLESS SPECIFICALLY NOTED OTHERWISE ON THE DRAWINGS, NO PROVISION HAS BEEN MADE IN THE DESIGN FOR CONDITIONS OCCURRING DURING CONSTRUCTION. IT SHALL BE THE RESPONSIBILITY OF THE CONTRACTOR TO PROVIDE ALL NECESSARY BRACING SUPPORTS, SHEET PILING OR OTHER TEMPORARY SUPPORTS TO SAFEGUARD ALL EXISTING OR ADJACENT STRUCTURES AFFECTED BY THIS WORK.
- USE LATEST REVISED DRAWINGS.
- ALL CONSTRUCTION TO MEET LATEST ONTARIO BUILDING CODE.
- ALL DRAWINGS, SPECIFICATIONS, RELATED DOCUMENTS AND DESIGN ARE THE COPYRIGHT PROPERTY OF LEGAL SECOND SUITES. REPRODUCTION OF THIS PROPERTY IN WHOLE OR IN PART IS STRICTLY PROHIBITED WITHOUT LEGAL SECOND SUITES WRITTEN PERMISSION (LEGAL SECOND SUITES ASSUMES NO RESPONSIBILITY OR LIABILITY FOR THIS PROPERTY UNLESS IT BEARS THE APPROPRIATE PEO NUMBER AND ORIGINAL SIGNATURE.)
- BUILDING OWNER(S) WILL BE RESPONSIBLE FOR HIRING A CERTIFIED CONTRACTOR TO PERFORM SCOPE OF WORK AS PER ISSUED PERMIT.
- CONTRACTOR WILL BE RESPONSIBLE FOR ALL CONSTRUCTION AND SAFETY REQUIREMENTS ON SITE.

NO.	DATE	GENERAL DESCRIPTION	INITIALS
01			
02			
03			
04			

NORTH POSITION:

ENGINEER'S STAMP:

PROJECT NAME/ADDRESS:
51-53 West Ave N, Hamilton

SHEET NAME:
EXISTING FRONT & REAR ELEVATIONS

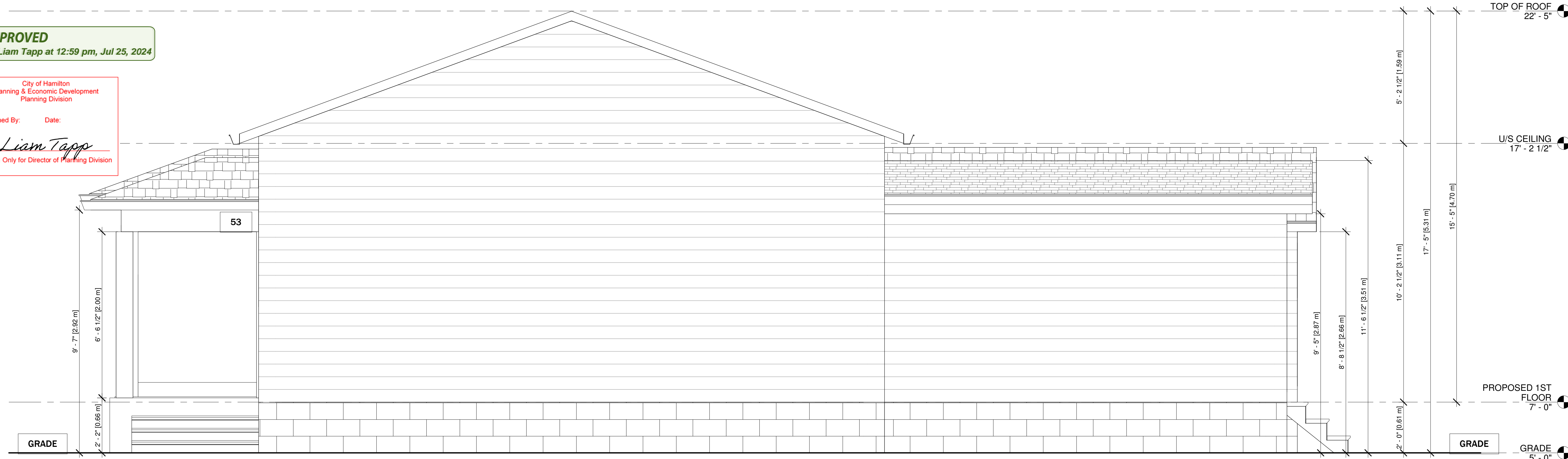
PROJECT NO. 24-17	DATE 07/06/22
SCALE 1/2" = 1'-0"	REVISION:
DRAWN BY: Author	REVIEWED BY: KEN BEKENDAM

SHEET NO.

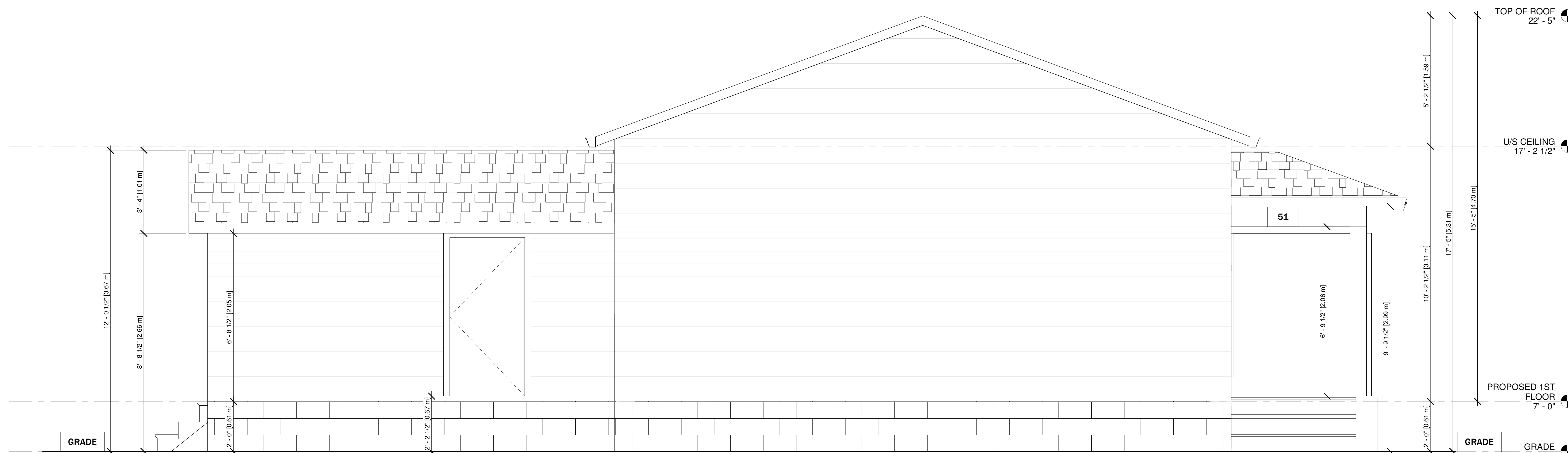
APPROVED
By Liam Tapp at 12:59 pm, Jul 25, 2024

City of Hamilton
Planning & Economic Development
Planning Division

Examined By: Liam Tapp Date: _____
Zoning Only for Director of Planning Division



1 EXISTING RIGHT ELEVATION
1/2" = 1'-0"



2 EXISTING LEFT ELEVATION
1/2" = 1'-0"

CITY ELECTRONIC STAMP:



LEGAL SECOND SUITES ARCHITECTURAL AND ENGINEERING SERVICES
ARE OWNED AND OPERATED BY KING HOMES INC.

LEAD DESIGNER & CONSULTANT: KEN BEKENDAM, B.A. BUSCOM, L.T.
OFFICE ADDRESS: 979 MAIN ST. E. HAMILTON, ON

CELL PHONE: 905-965-0647
OFFICE PHONE: 905-546-4467

The undersigned has reviewed and takes the responsibility for this design, and has the qualifications and meets the requirements set out in the Ontario Building Code to be a designer.

QUALIFICATION INFORMATION
Required unless design is exempt under 2.17.5.1 of the building code

Name: _____ Signature: _____ BCIN: _____

REGISTRATION INFORMATION
Required unless design is exempt under 2.17.5.1 of the building code

KING HOMES INC. 121307
Name: _____ BCIN: _____

- GENERAL NOTES:**
- DO NOT SCALE DRAWINGS. FULL SCALE: 24" X 36"
 - ALL DIMENSIONS AND INFORMATION SHOWN ON THESE DRAWINGS MUST BE CHECKED AND VERIFIED ON SITE AND ANY DISCREPANCIES REPORTED TO THE DESIGNER PRIOR TO CONSTRUCTION AND FABRICATION OF ITS COMPONENTS. SHOULD EXISTING CONDITIONS OR SERVICES BE FOUND TO VARY FROM THAT INDICATED ON THE DRAWINGS, THE LEAD DESIGNER MUST BE NOTIFIED IMMEDIATELY.
 - FEATURES OF CONSTRUCTION NOT FULLY SHOWN ARE ASSUMED TO BE THE SAME CHARACTER AS THOSE NOTED FOR SIMILAR CONDITIONS.
 - UNLESS SPECIFICALLY NOTED OTHERWISE ON THE DRAWINGS, NO PROVISION HAS BEEN MADE IN THE DESIGN FOR CONDITIONS OCCURRING DURING CONSTRUCTION. IT SHALL BE THE RESPONSIBILITY OF THE CONTRACTOR TO PROVIDE ALL NECESSARY BRACING SUPPORTS, SHEET PILING OR OTHER TEMPORARY SUPPORTS, TO SAFEGUARD ALL EXISTING OR ADJACENT STRUCTURES AFFECTED BY THIS WORK.
 - USE LATEST REVISED DRAWINGS.
 - ALL CONSTRUCTION TO MEET LATEST ONTARIO BUILDING CODE.
 - ALL DRAWINGS, SPECIFICATIONS, RELATED DOCUMENTS AND DESIGN ARE THE COPYRIGHT PROPERTY OF LEGAL SECOND SUITES. REPRODUCTION OF THIS PROPERTY IN WHOLE OR IN PART IS STRICTLY PROHIBITED WITHOUT LEGAL SECOND SUITES WRITTEN PERMISSION. LEGAL SECOND SUITES ASSUMES NO RESPONSIBILITY OR LIABILITY FOR THIS PROPERTY UNLESS IT BEARS THE APPROPRIATE NUMBER AND ORIGINAL SIGNATURE.)
 - BUILDING OWNER(S) WILL BE RESPONSIBLE FOR HIRING A CERTIFIED CONTRACTOR TO PERFORM SCOPE OF WORK AS PER ISSUED PERMIT.
 - CONTRACTOR WILL BE RESPONSIBLE FOR ALL CONSTRUCTION AND SAFETY REQUIREMENTS ON SITE.

NO.	DATE	GENERAL DESCRIPTION	INITIALS
01			
02			
03			
04			

NORTH POSITION:

ENGINEER'S STAMP:

PROJECT NAME/ADDRESS:

51-53 West Ave N, Hamilton

SHEET NAME:
EXISTING LEFT & RIGHT ELEVATIONS

PROJECT NO.	DATE	REVISION
24-17	07/06/22	
SCALE: 1/2" = 1'-0"		
DRAWN BY: Author	REVIEWED BY: KEN BEKENDAM	

SHEET NO.

A2.02



Hamilton

Committee of Adjustment

City Hall, 5th Floor,

71 Main St. W.,

Hamilton, ON L8P4Y5

Phone: (905) 546-2424 ext. 4221

Email: cofa@hamilton.ca

APPLICATION FOR CONSENT TO SEVER LAND
and VALIDATION OF TITLE
UNDER SECTION 53 & 57 OF THE PLANNING ACT

Please see additional information regarding how to submit an application, requirements for the required sketch and general information in the Submission Requirements and Information.

1. APPLICANT INFORMATION

Table with 2 columns: Category (Purchaser, Registered Owners, Applicant, Agent or Solicitor) and Name (1000818630 Ontario Inc., Ken Bekendam). Includes a large black redaction box on the right side.

*Purchaser must provide a copy of the portion of the agreement of purchase and sale that authorizes the purchaser to make the application in respect of the land that is the subject of the application.

** Owner's authorisation required if the applicant is not the owner or purchaser.

1.2 Primary contact [] Purchaser [] Owner
[x] Applicant [] Agent/Solicitor

1.3 Sign should be sent to [] Purchaser [] Owner
[x] Applicant [] Agent/Solicitor

1.4 Request for digital copy of sign [x] Yes* [] No
If YES, provide email address where sign is to be sent _____

1.5 All correspondence may be sent by email [x] Yes* [] No
If Yes, a valid email must be included for the registered owner(s) AND the Applicant/Agent (if applicable). Only one email address submitted will result in the voiding of this service. This request does not guarantee all correspondence will sent by email.

1.6 Payment type

In person
 Cheque

Credit over phone*

*Must provide number above

2. LOCATION OF SUBJECT LAND

2.1 Complete the applicable sections:

Municipal Address	51-53 West Avenue North, Hamilton ON		
Assessment Roll Number			
Former Municipality			
Lot	61	Concession	
Registered Plan Number		Lot(s)	
Reference Plan Number (s)		Part(s)	

2.2 Are there any easements or restrictive covenants affecting the subject land?

Yes No

If YES, describe the easement or covenant and its effect:

3 PURPOSE OF THE APPLICATION

3.1 Type and purpose of proposed transaction: (check appropriate box)

- | | |
|---|--|
| <input checked="" type="checkbox"/> creation of a new lot(s) | <input type="checkbox"/> concurrent new lot(s) |
| <input type="checkbox"/> addition to a lot | <input type="checkbox"/> a lease |
| <input type="checkbox"/> an easement | <input type="checkbox"/> a correction of title |
| <input type="checkbox"/> validation of title (must also complete section 8) | <input type="checkbox"/> a charge |
| <input type="checkbox"/> cancellation (must also complete section 9) | |
| <input type="checkbox"/> creation of a new non-farm parcel (must also complete section 10)
(i.e. a lot containing a surplus farm dwelling
resulting from a farm consolidation) | |

3.2 Name of person(s), if known, to whom land or interest in land is to be transferred, leased or charged:

1000818630 Ontario Inc.

3.3 If a lot addition, identify the lands to which the parcel will be added:

3.4 Certificate Request for Retained Lands: Yes*

* If yes, a statement from an Ontario solicitor in good standing that there is no land abutting the subject land that is owned by the owner of the subject land other than land that could be conveyed without contravening section 50 of the Act. (O. Reg. 786/21)

4 DESCRIPTION OF SUBJECT LAND AND SERVICING INFORMATION

4.1 Description of subject land:

All dimensions to be provided in metric (m, m² or ha), attach additional sheets as necessary.

	Retained (remainder)	Parcel 1	Parcel 2	Parcel 3*	Parcel 4*
Identified on Sketch as:	Part Retained	Part Severed			
Type of Transfer	N/A				
Frontage	7.21	7.81			
Depth	37.04	37.04			
Area	240.96	242.12			
Existing Use	Residential	Residential			
Proposed Use	Residential	Residential			
Existing Buildings/ Structures	1-storey framed dwelling	1 storey framed dwelling			
Proposed Buildings/ Structures					
Buildings/ Structures to be Removed					

* Additional fees apply.

4.2 Subject Land Servicing

a) Type of access: (check appropriate box)

- | | |
|---|--|
| <input type="checkbox"/> provincial highway | <input type="checkbox"/> right of way |
| <input type="checkbox"/> municipal road, seasonally maintained | <input type="checkbox"/> other public road |
| <input checked="" type="checkbox"/> municipal road, maintained all year | _____ |

b) Type of water supply proposed: (check appropriate box)

- | | |
|--|---|
| <input checked="" type="checkbox"/> publicly owned and operated piped water system | <input type="checkbox"/> lake or other water body |
| <input type="checkbox"/> privately owned and operated individual well | <input type="checkbox"/> other means (specify) |
| | _____ |

c) Type of sewage disposal proposed: (check appropriate box)

- | | |
|--|-------|
| <input checked="" type="checkbox"/> publicly owned and operated sanitary sewage system | |
| <input type="checkbox"/> privately owned and operated individual septic system | |
| <input type="checkbox"/> other means (specify) | _____ |

4.3 Other Services: (check if the service is available)

- | | | | |
|---|---|--|--|
| <input checked="" type="checkbox"/> electricity | <input checked="" type="checkbox"/> telephone | <input checked="" type="checkbox"/> school bussing | <input checked="" type="checkbox"/> garbage collection |
|---|---|--|--|

5 CURRENT LAND USE

5.1 What is the existing official plan designation of the subject land?

Rural Hamilton Official Plan designation (if applicable): _____

Rural Settlement Area: _____

Urban Hamilton Official Plan designation (if applicable) NEIGHBOURHOODS

Please provide an explanation of how the application conforms with a City of Hamilton Official Plan.

Residential

5.2 Is the subject land currently the subject of a proposed official plan amendment that has been submitted for approval?

Yes No Unknown

If YES, and known, provide the appropriate file number and status of the application.

5.3 What is the existing zoning of the subject land? D5

If the subject land is covered by a Minister's zoning order, what is the Ontario Regulation Number?

5.4 Is the subject land the subject of any other application for a Minister's zoning order, zoning by-law amendment, minor variance, consent or approval of a plan of subdivision?

Yes No Unknown

If YES, and known, provide the appropriate file number and status of the application.

(A.24.193)

5.5 Are any of the following uses or features on the subject land or within 500 metres of the subject land, unless otherwise specified. Please check the appropriate boxes, if any apply.

Use or Feature	On the Subject Land	Within 500 Metres of Subject Land, unless otherwise specified (indicate approximate distance)
An agricultural operation, including livestock facility or stockyard * Submit Minimum Distance Separation Formulae (MDS) if applicable	<input type="checkbox"/>	
A land fill	<input type="checkbox"/>	
A sewage treatment plant or waste stabilization plant	<input type="checkbox"/>	
A provincially significant wetland	<input type="checkbox"/>	
A provincially significant wetland within 120 metres	<input type="checkbox"/>	
A flood plain	<input type="checkbox"/>	
An industrial or commercial use, and specify the use(s)	<input type="checkbox"/>	
An active railway line	<input type="checkbox"/>	
A municipal or federal airport	<input type="checkbox"/>	

6 HISTORY OF THE SUBJECT LAND

6.1 Has the subject land ever been the subject of an application for approval of a plan of subdivision or a consent under sections 51 or 53 of the *Planning Act*?

Yes No Unknown

If YES, and known, provide the appropriate application file number and the decision made on the application.

6.2 If this application is a re-submission of a previous consent application, describe how it has been changed from the original application.

6.3 Has any land been severed or subdivided from the parcel originally acquired by the owner of the subject land?

Yes No

If YES, and if known, provide for each parcel severed, the date of transfer, the name of the transferee and the land use.

6.4 How long has the applicant owned the subject land?

Unknown

6.5 Does the applicant own any other land in the City? Yes No

If YES, describe the lands below or attach a separate page.

7 PROVINCIAL POLICY

7.1 Is this application consistent with the Policy Statements issued under Section 3 of the *Planning Act*?

Yes No (Provide explanation)

7.2 Is this application consistent with the Provincial Policy Statement (PPS)?

Yes No (Provide explanation)

7.3 Does this application conform to the Growth Plan for the Greater Golden Horseshoe?

Yes No (Provide explanation)

7.4 Are the subject lands subject to the Niagara Escarpment Plan?

Yes No (Provide explanation)

7.5 Are the subject lands subject to the Parkway Belt West Plan?

Yes No (Provide explanation)

7.6 Are the subject lands subject to the Greenbelt Plan?

Yes No (Provide explanation)

7.7 Are the subject lands within an area of land designated under any other provincial plan or plans?

Yes No (Provide explanation)

8 ADDITIONAL INFORMATION - VALIDATION

8.1 Did the previous owner retain any interest in the subject land?

Yes No (Provide explanation)

8.2 Does the current owner have any interest in any abutting land?

Yes No (Provide explanation and details on plan)

8.3 Why do you consider your title may require validation? (attach additional sheets as necessary)

9 ADDITIONAL INFORMATION - CANCELLATION

9.1 Did the previous owner retain any interest in the subject land?

Yes No (Provide explanation)

9.2 Does the current owner have any interest in any abutting land?

Yes No (Provide explanation and details on plan)

9.3 Why do you require cancellation of a previous consent? (attach additional sheets as necessary)

10 ADDITIONAL INFORMATION - FARM CONSOLIDATION

10.1 Purpose of the Application (Farm Consolidation)

If proposal is for the creation of a non-farm parcel resulting from a farm consolidation, indicate if the consolidation is for:

- Surplus Farm Dwelling Severance from an Abutting Farm Consolidation
- Surplus Farm Dwelling Severance from a Non-Abutting Farm Consolidation

10.2 Location of farm consolidation property:

Municipal Address			
Assessment Roll Number			
Former Municipality			
Lot		Concession	
Registered Plan Number		Lot(s)	
Reference Plan Number (s)		Part(s)	

10.3

Rural Hamilton Official Plan Designation(s)

If proposal is for the creation of a non-farm parcel resulting from a farm consolidation, indicate the existing land use designation of the abutting or non-abutting farm consolidation property.

10.4

Description of farm consolidation property:

Frontage (m):	Area (m ² or ha):
---------------	------------------------------

Existing Land Use(s): _____ Proposed Land Use(s): _____

10.5

Description of abutting consolidated farm (excluding lands intended to be severed for the surplus dwelling)

Frontage (m):	Area (m ² or ha):
---------------	------------------------------

10.6

Existing Land Use: _____ Proposed Land Use: _____

10.7

Description of surplus dwelling lands proposed to be severed:

Frontage (m): (from Section 4.1)	Area (m ² or ha): (from Section 4.1)
----------------------------------	---

Front yard set back: _____

a) Date of construction:

- Prior to December 16, 2004
- After December 16, 2004

b) Condition:

- Habitable
- Non-Habitable

11 COMPLETE APPLICATION REQUIREMENTS

11.1 All Applications

- Application Fee
- Site Sketch
- Complete Application Form
- Signatures Sheet

11.2 Validation of Title

- All information documents in Section 11.1
- Detailed history of why a Validation of Title is required
- All supporting materials indicating the contravention of the Planning Act, including PIN documents and other items deemed necessary.

11.3 Cancellation

- All information documents in Section 11.1
- Detailed history of when the previous consent took place.
- All supporting materials indicating the cancellation subject lands and any neighbouring lands owned in the same name, including PIN documents and other items deemed necessary.

11.4 Other Information Deemed Necessary

- Cover Letter/Planning Justification Report
- Minimum Distance Separation Formulae (data sheet available upon request)
- Hydrogeological Assessment
- Septic Assessment
- Archeological Assessment
- Noise Study
- Parking Study
