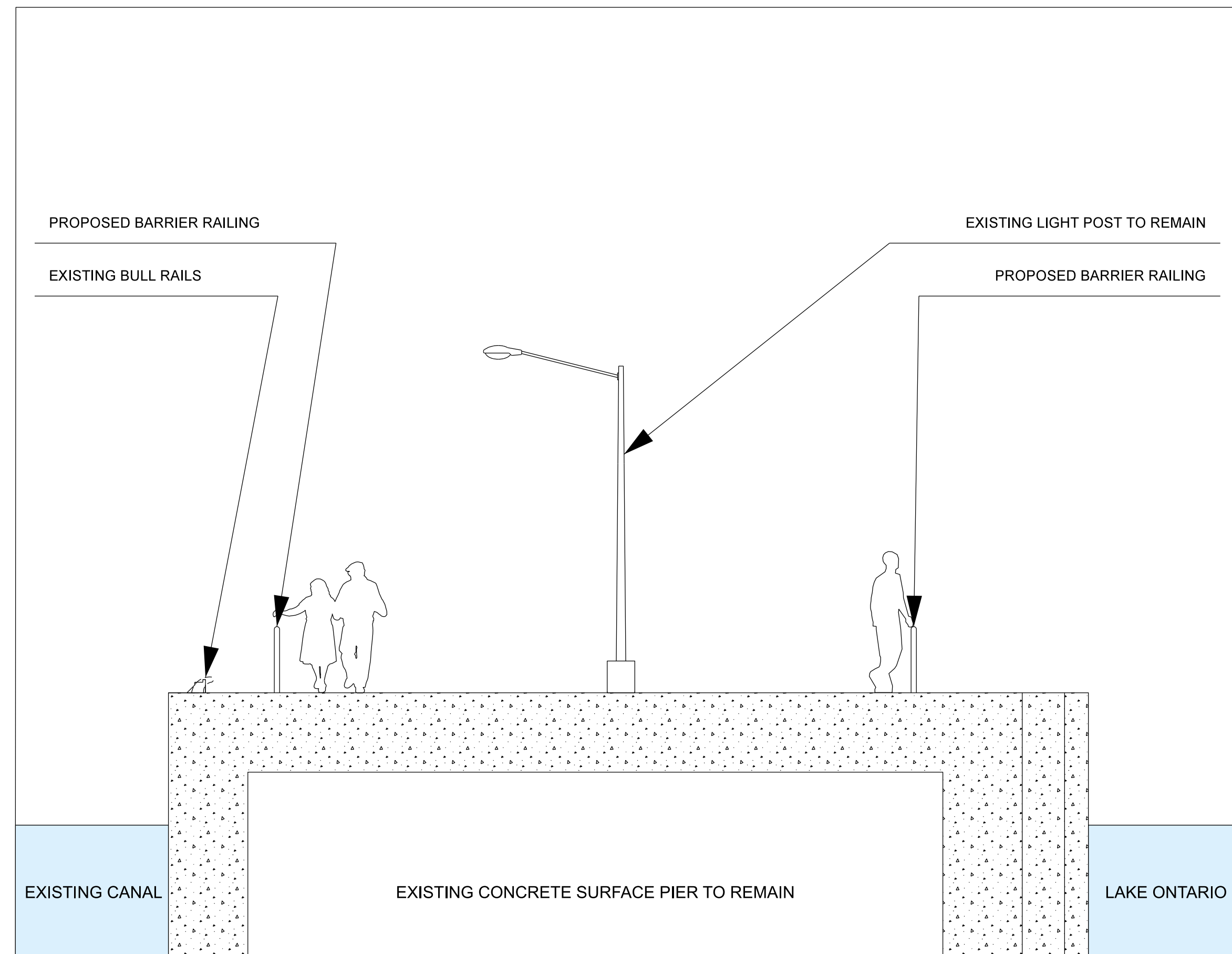


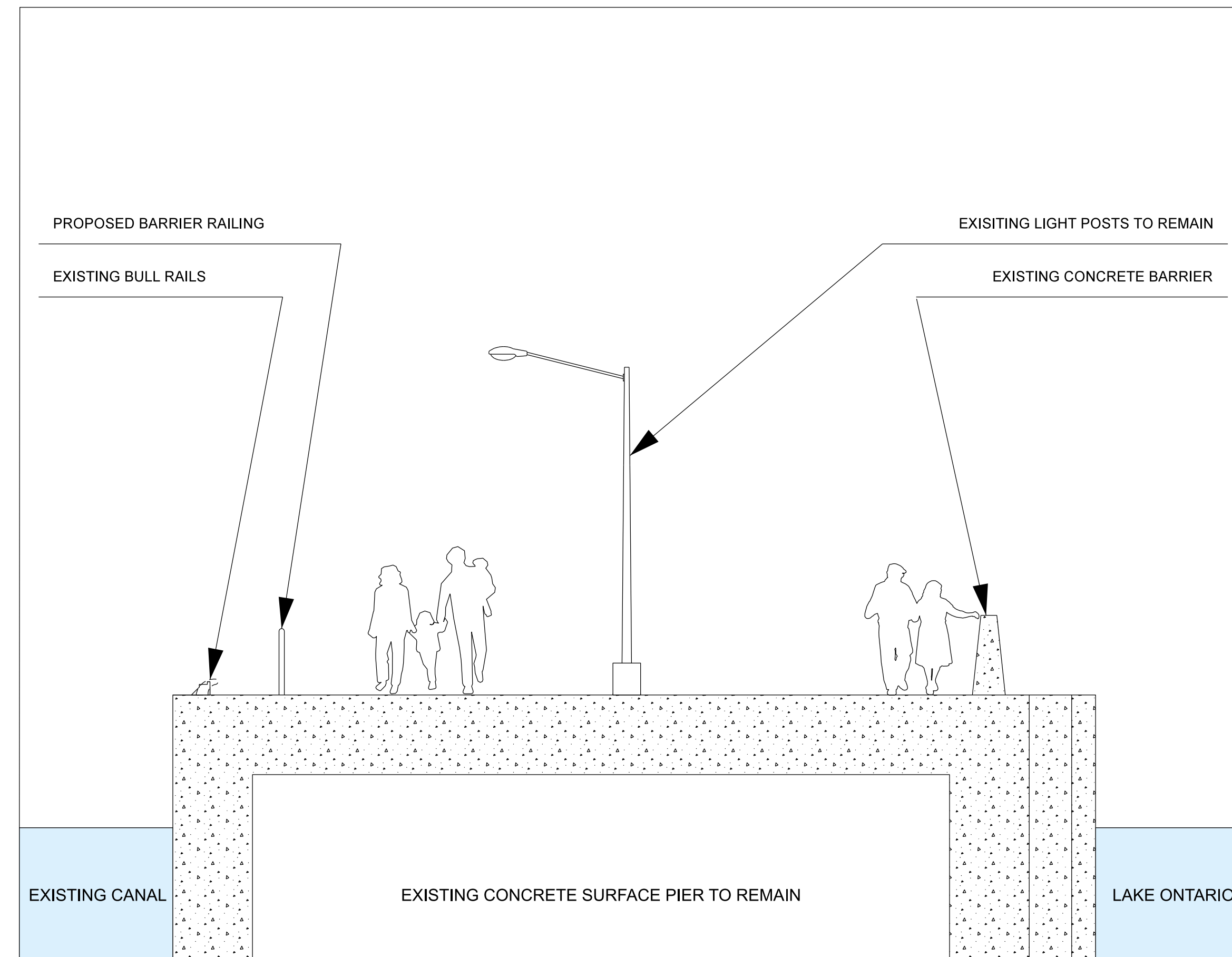
CONTRACT No.	SHEET No.
DRAWING No.	L1 OF Total 1
DIMENSIONS SHOWN ON THIS PLAN ARE IN MILLIMETRES UNLESS OTHERWISE NOTED	
KEY MAP (N.T.S.)	

PLAN



SECTION A - A

NTS



SECTION B - B

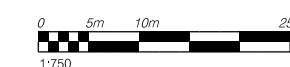
NTS

LEGEND

- PARCEL LIMIT
- EXISTING FENCE
- PROPOSED RAILING BARRIER
- EXISTING PAVING
- PROPOSED ASPHALT PAVING
- EXISTING WOODLOT / GREEN SPACE
- EXISTING ROCK SHORELINE
- EXISTING ROCK SHORELINE

No.	REVISIONS	INITIAL	DATE	DRAWN BY: LM	DATE: 08/09/2024
1	ISSUED FOR CONCEPT / DISCUSSION PURPOSES	LM	08/16/2024	REFERENCE MATERIAL: Road Plans : Sewer Plans : Water Plans :	
				Regional Surveyor :	
				Geodetic Bench Mark Index No.	
				Elevation =	

SCALES



Project Manager, Parks and Cemeteries



City of Hamilton
Public Works Department

**BURLINGTON BAY CANAL
HAMILTON PIER
PROPOSED CONCEPT PLAN**

L1