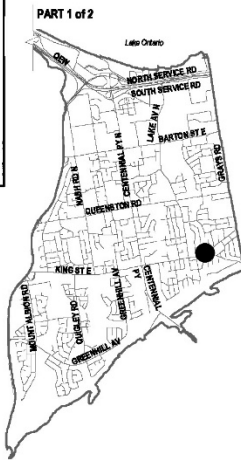
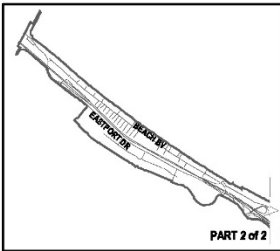




● Site Location



Key Map - Ward 5

Location Map



Hamilton

PLANNING AND ECONOMIC DEVELOPMENT DEPARTMENT

File Name/Number:
21 -25 Jones St


Date:
February 16, 2024

Appendix "A"

Scale:
N.T.S

Planner/Technician:
SD/NB

Subject Property

 21 - 25 Jones Street, Stoney Creek
(Ward 5)