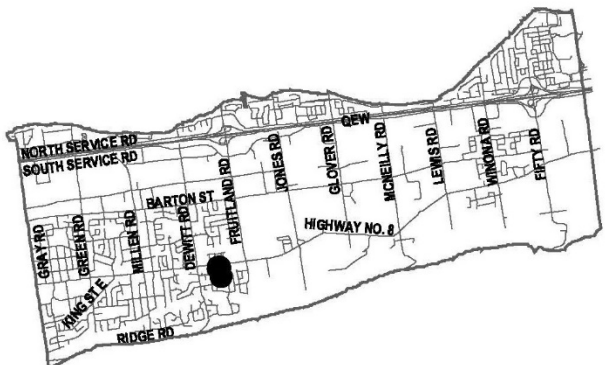


● Site Location



Key Map - Ward 10

## Location Map



Hamilton

PLANNING AND ECONOMIC DEVELOPMENT DEPARTMENT

File Name/Number:  
ZAC-21-011 & UHOPA-21-006

Date:  
October 17, 2024


Appendix "A"


Scale:  
N.T.S

Planner/Technician:  
MM/AL

### Subject Property

582 & 584 Highway No. 8

 Block 1 - For a change in zoning from the Single Residential "R2" Zone to the Multiple Residential "RM3-75(H)" Zone, Modified, Holding

 Block 2 - For a change in zoning from the Neighbourhood Development "ND" Zone to the Multiple Residential "RM3-75(H)" Zone, Modified, Holding