



WELCOME TO THE CITY OF HAMILTON

PLANNING COMMITTEE

January 14, 2025

PED25020 – (25T-202404)

Application for a Draft Plan of Subdivision for Lands Located at
1898 and 1900 Rymal Road East, Glanbrook

Presented by: Michael Fiorino

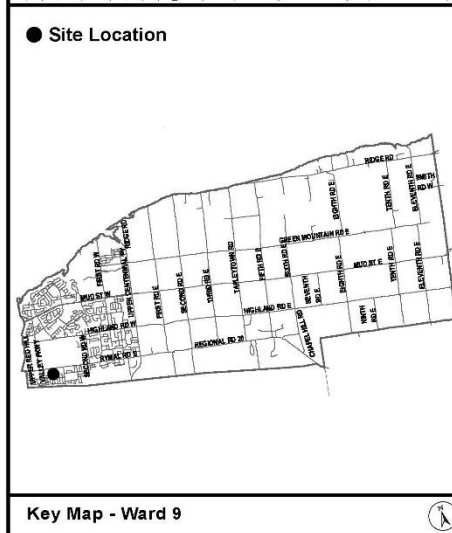
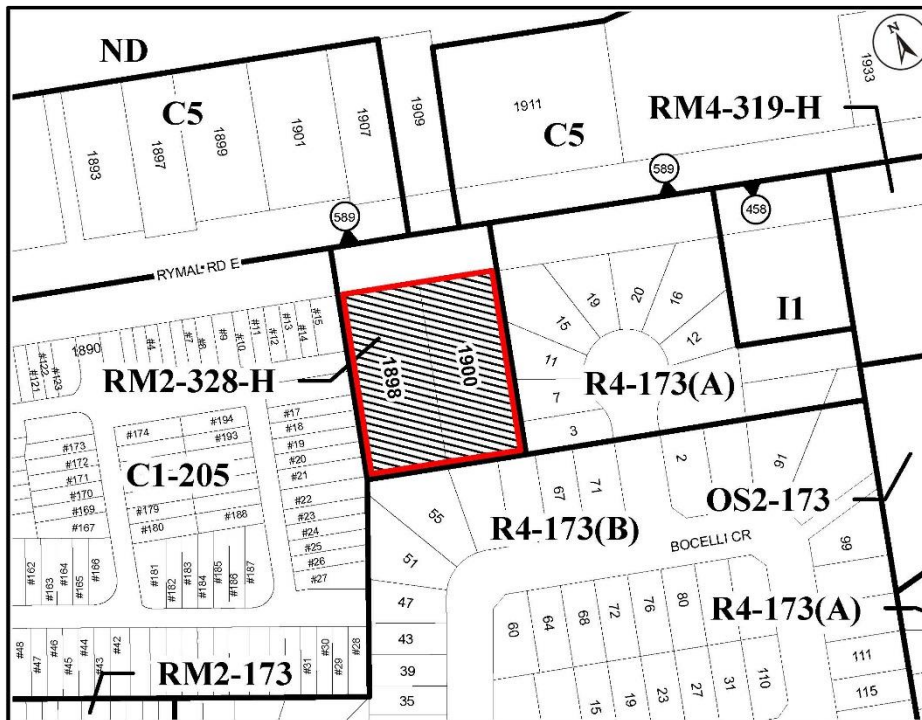


SUBJECT PROPERTY




1898 & 1900 Rymal Road East, Glanbrook






Location Map

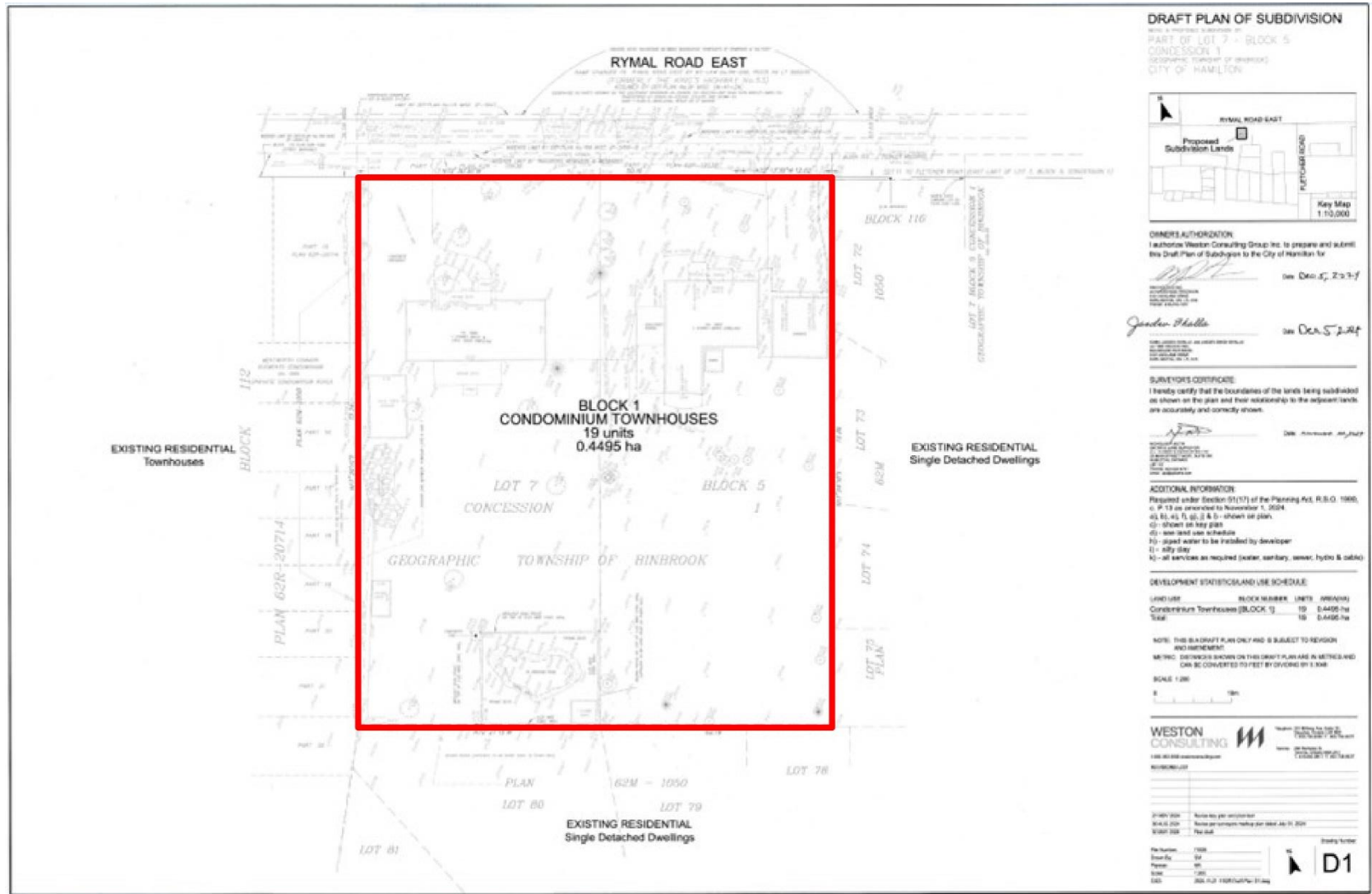

Hamilton

PLANNING AND ECONOMIC DEVELOPMENT DEPARTMENT

File Name/Number: 25T-202404	Date: November 26, 2024	
Appendix "A"	Scale: N.T.S	Planner/Technician: MF/IB

Subject Property

 1898 and 1900 Rymal Road East, Glanbrook
(Ward 9)





1898 and 1900 Rymal Road East



1898 and 1900 Rymal Road East - Facing west



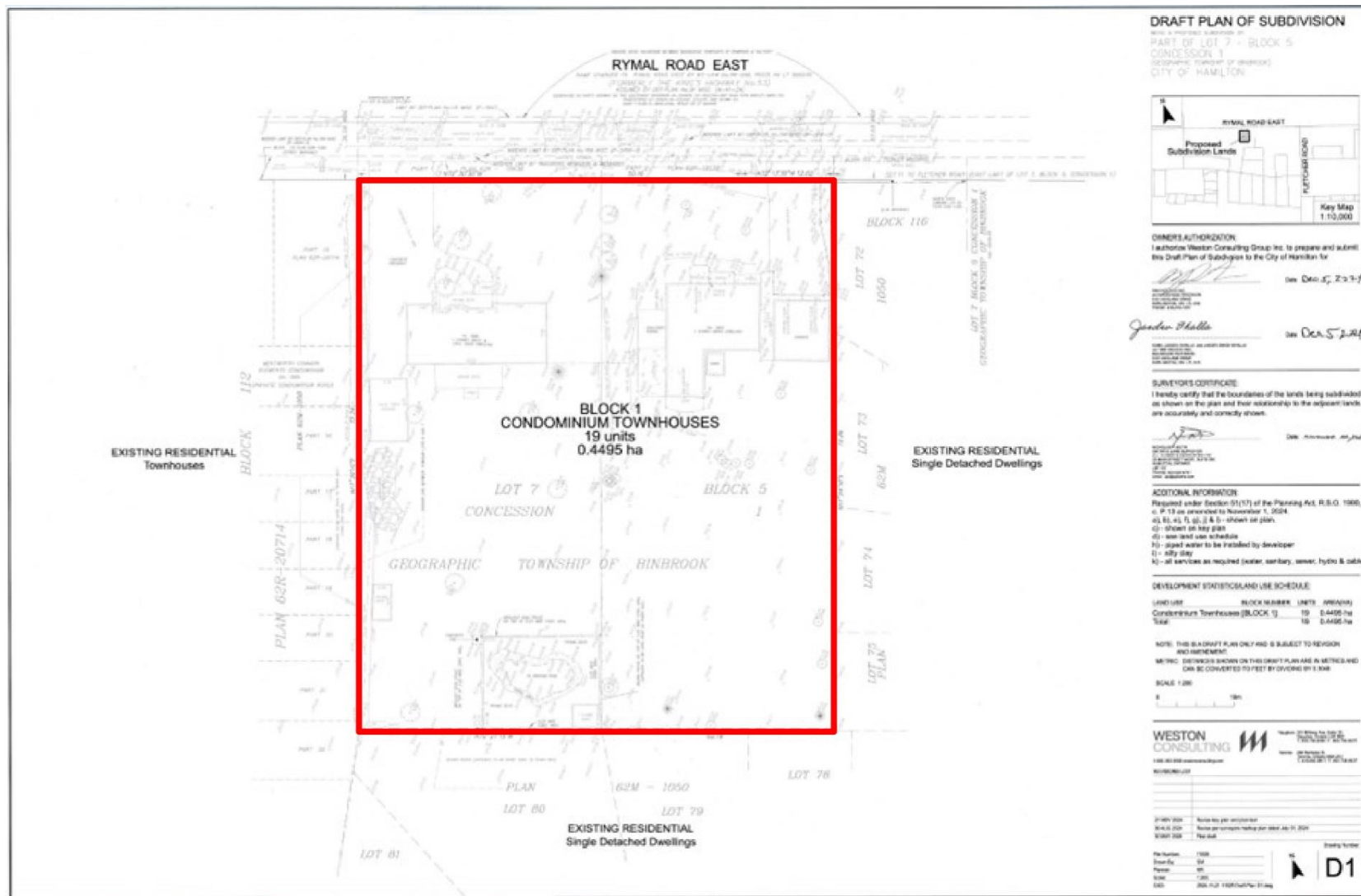
1898 and 1900 Rymal Road East - Facing east



Hamilton

THANK YOU FOR ATTENDING

THE CITY OF HAMILTON PLANNING COMMITTEE





1898 and 1900 Rymal Road East - for context



1898 and 1900 Rymal Road East - For context