

Key Map - Ward 10

Location Map



Hamilton

PLANNING AND ECONOMIC DEVELOPMENT DEPARTMENT

File Name/Number:
ZAC-24-030 & UHOPA-24-009

Date:
January 6, 2025







Appendix "A"

Scale:
N.T.S

Planner/Technician:
JV/AL

Subject Property

228 McNeilly Road & 1069 Highway 8

-  Block 1 - Change in zoning from Agricultural Specialty "AS" Zone, to the Multiple Residential "RM3-XX" Zone, Modified
-  Block 2 - Change in zoning from the Agricultural Specialty "AS-9" Zone, Modified to the Multiple Residential "RM3-XX" Zone, Modified
-  Block 3 - Change in zoning from Rural Residential "RR-14" Zone, Modified to the Multiple Residential "RM3-XX" Zone, Modified
-  Block 4 - To add the lands as Low Density Residential (R1, XXX) Zone
-  Block 5 - To add the lands as Low Density Residential (R1) Zone
-  Block 6 - To add the lands as Neighbourhood Park (P1) Zone