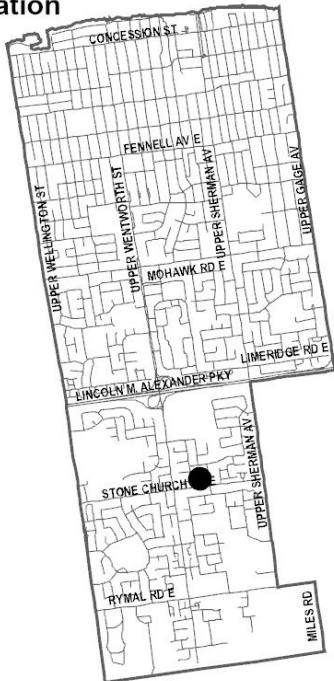


● Site Location



Key Map - Ward 7

Location Map



Hamilton

PLANNING AND ECONOMIC DEVELOPMENT DEPARTMENT

File Name/Number:
ZAC-24-033

Date:
December 18, 2024


Appendix "A"


Scale:
N.T.S

Planner/Technician:
SG/SH

Subject Property

525 Stone Church Road East, Hamilton

 Block 1 – Change in Zoning from “RT-20” (Townhouse – Maisonette) District to “E-2/S-1839-H” (Multiple Dwellings) District, Modified, Holding

 Block 2 – Change in Zoning from “RT-20” (Townhouse – Maisonette) District to “RT-20/S-1840” (Townhouse – Maisonette) District, Modified

