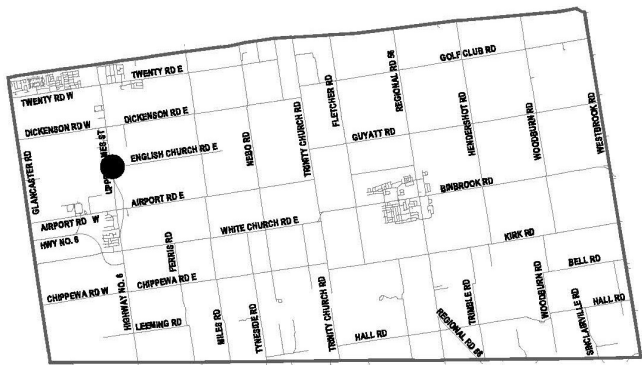


● Site Location



Key Map - Ward 11

# Location Map



Hamilton

PLANNING AND ECONOMIC DEVELOPMENT DEPARTMENT

File Name/Number:  
ZAC-22-027 & UHOPA-22-014 &  
25T-202205

Date:  
December 18, 2024



Appendix "A"

Scale:  
N.T.S.

Planner/Technician:  
MM/AL

### Subject Property

2876 Upper James Street

-  Change in Zoning from Airport Reserve (M9, H37) Zone to the Airport Prestige Business (M11, XXX, H37) Zone
-  Change in Zoning from Airport Reserve (M9, H37) Zone to Conservation/Hazard Land (P5) Zone

