



Hamilton

COMMITTEE OF ADJUSTMENT

City Hall, 5th floor, 71 Main Street West, Hamilton, ON L8P 4Y5

Telephone (905) 546-2424, ext. 4221

E-mail: cofa@hamilton.ca

NOTICE OF PUBLIC HEARING
Consent/Land Severance

You are receiving this notice because you are either:

- Assessed owner of a property located within 60 metres of the subject property
- Applicant/agent on file, or
- Person likely to be interested in this application

APPLICATION NO.:	B-25:012	SUBJECT PROPERTY:	115 Chesley Street, Hamilton
-------------------------	-----------------	--------------------------	------------------------------

APPLICANTS: Owner: Dino Scalia

PURPOSE & EFFECT: To permit the conveyance of a parcel of land to create two parcels for residential purposes. The existing detached dwelling and associated accessory structure will be removed to facilitate for this land severance.

	Frontage	Depth	Area
SEVERED LANDS:	12.03 m±	35.23 m±	425.4 m ²
RETAINED LANDS:	12.03 m±	35.23 m±	425.4 m ²

Associated Planning Act File(s): N/A

This Notice must be posted by the owner of any land which contains seven or more residential units so that it is visible to all residents.

This application will be heard by the Committee as shown below:

DATE:	Thursday, March 27, 2025
TIME:	2:35 p.m.
PLACE:	City Hall Council Chambers (71 Main St. W., Hamilton)
	To be streamed (viewing only) at www.hamilton.ca/committeeofadjustment

For more information on this matter, including access to drawings illustrating this request and other information submitted:

- Visit www.hamilton.ca/committeeofadjustment
- Visit Committee of Adjustment staff at 5th floor City Hall, 71 Main St. W., Hamilton

B-25:012

PUBLIC INPUT

Written: If you would like to submit written comments to the Committee of Adjustment you may do so via email or hardcopy. Please see attached page for complete instructions, written comments must be received no later than noon **March 25, 2025**

Orally: If you would like to speak to this item at the hearing you may do so via video link, calling in, or attending in person. Please see attached page for complete instructions, registration to participate virtually must be received no later than noon **March 26, 2025**

FURTHER NOTIFICATION

If you wish to be notified of future Public Hearings, if applicable, regarding B-25:012, you must submit a written request to cofa@hamilton.ca or by mailing the Committee of Adjustment, City of Hamilton, 71 Main Street West, 5th Floor, Hamilton, Ontario, L8P 4Y5.

If you wish to be provided the Notice of Decision of the proposed consent, you must make a written request to the Secretary-Treasurer of The City of Hamilton Committee of Adjustment by email at cofa@hamilton.ca or by mail through City Hall, 5th floor, 71 Main Street West, Hamilton, ON L8P 4Y5.



 **Subject Lands**

DATED: March 10, 2025

Jamila Sheffield,
Secretary-Treasurer
Committee of Adjustment

Information respecting this application is being collected under the authority of the Planning Act, R.S.O., 1990, c. P. 13. All comments and opinions submitted to the City of Hamilton on this matter, including the name, address, and contact information of persons submitting comments and/or opinions, will become part of the public record and will be made available to the Applicant and the general public.

B-25:012

If a person or public body that files an appeal of a decision of The City of Hamilton Committee of Adjustment in respect of the proposed consent does not make written submissions to The City of Hamilton Committee of Adjustment before it gives or refuses to give a provisional consent, the Ontario Land Tribunal may dismiss the appeal.



Hamilton

COMMITTEE OF ADJUSTMENT

City Hall, 5th floor, 71 Main Street West, Hamilton, ON L8P 4Y5

Telephone (905) 546-2424, ext. 4221

E-mail: cofa@hamilton.ca

PARTICIPATION PROCEDURES

Written Submissions

Members of the public who would like to participate in a Committee of Adjustment meeting are able to provide comments in writing advance of the meeting. Comments can be submitted by emailing cofa@hamilton.ca or by mailing the Committee of Adjustment, City of Hamilton, 71 Main Street West, 5th Floor, Hamilton, Ontario, L8P 4Y5. **Comments must be received by noon on the date listed on the Notice of Public Hearing.**

Comments are available the Tuesday prior to the Hearing and are available on our website: www.hamilton.ca/committeeofadjustment

Oral Submissions

Members of the public are also able to provide oral comments regarding Committee of Adjustment Hearing items by participating Virtually through Webex via computer or phone or by attending the Hearing In-person. Participation Virtually requires pre-registration in advance. Please contact staff for instructions if you wish to make a presentation containing visual materials.

1. Virtual Oral Submissions

Interested members of the public, agents, and owners **must register by noon on the day listed on the Notice of Public Hearing to** participate Virtually.

To register to participate Virtually by Webex either via computer or phone, please contact Committee of Adjustment staff by email cofa@hamilton.ca. The following information is required to register: Committee of Adjustment file number, hearing date, name and mailing address of each person wishing to speak, if participation will be by phone or video, and if applicable the phone number they will be using to call in.

A separate registration for each person wishing to speak is required. Upon registering for a meeting, members of the public will be emailed a link for the Webex meeting one business day before the Hearing. Only those registered will be called upon to speak.

2. In person Oral Submissions

Interested members of the public, agents, and owners who wish to participate in person may attend Council Chambers on the date and time listed on the Notice of Public Hearing. Please note, you will be required to provide your name and address for the record. It is advised that you arrive **no less than 10 minutes** before the time of the Public Hearing as noted on the Notice of Public Hearing.

We hope this is of assistance and if you need clarification or have any questions, please email cofa@hamilton.ca.

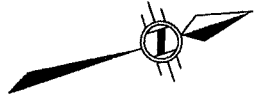
Please note: Webex (video) participation requires either a compatible computer or smartphone and an application (app/program) must be downloaded by the interested party in order to participate. It is the interested party's responsibility to ensure that their device is compatible and operating correctly prior to the Hearing.

LAND SEVERANCE SKETCH
 OF PART OF
LOT 30
 REGISTERED PLAN 823
 IN THE
CITY OF HAMILTON

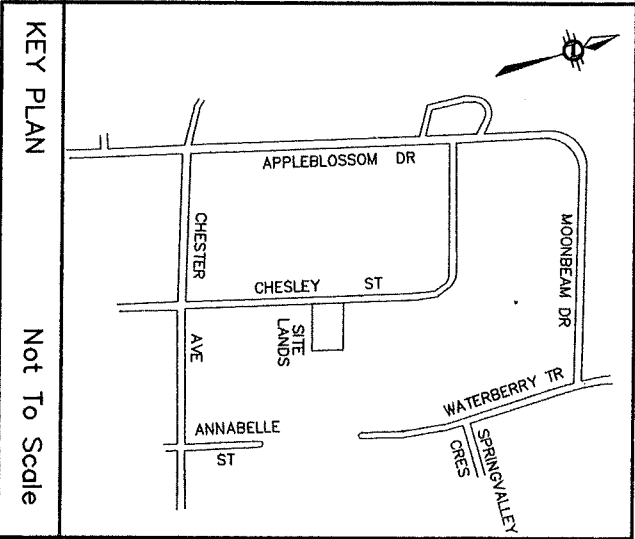
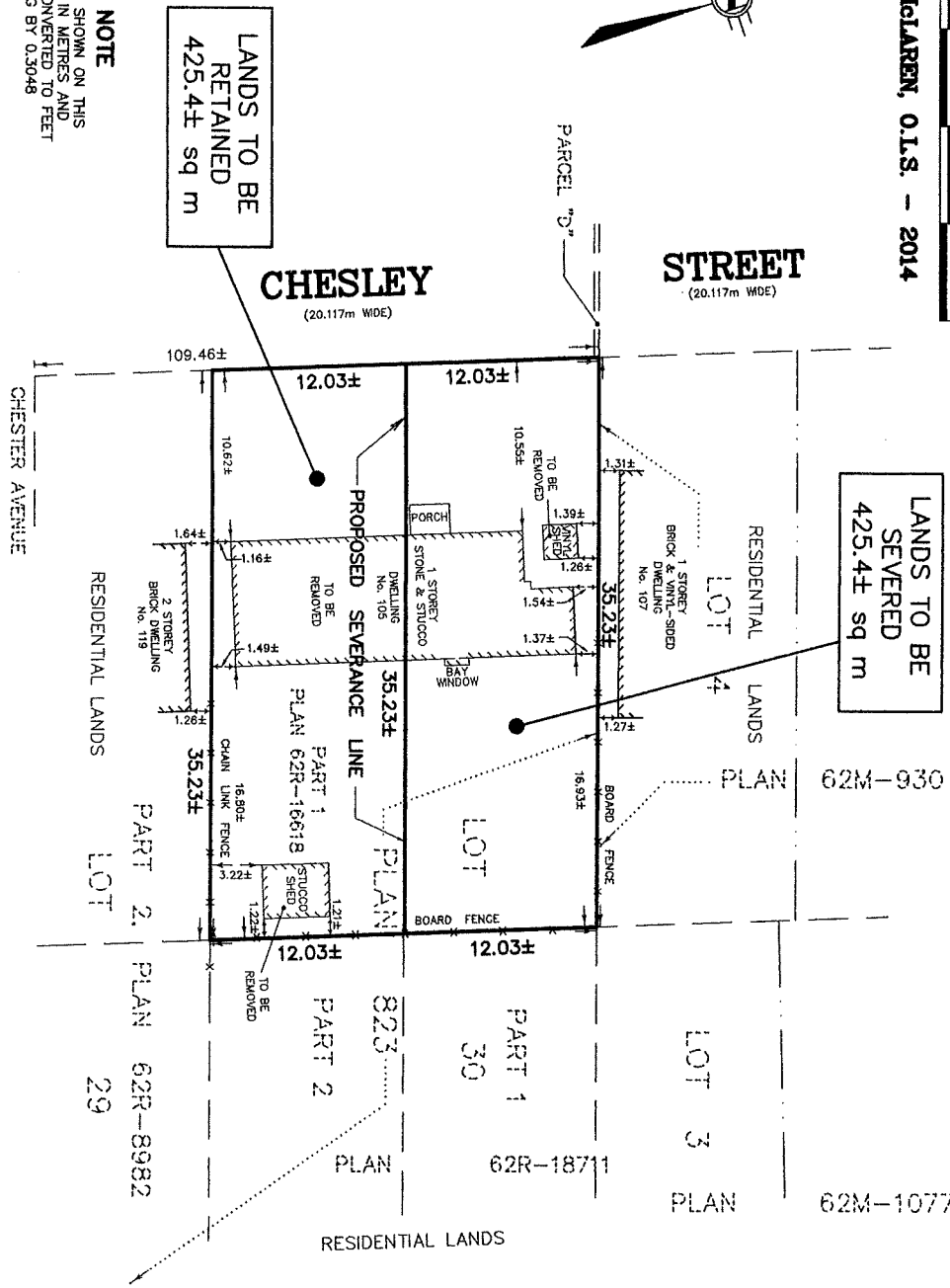
SCALE 1:300 METRIC



S.D. McLAREN, O.L.S. - 2014



METRIC NOTE
 DISTANCES SHOWN ON THIS
 PLAN ARE IN METRES AND
 CAN BE CONVERTED TO FEET
 BY DIVIDING BY 0.3048



A.T. McLaren Limited
 LEGAL AND ENGINEERING SURVEYERS
 69 JOHN STREET SOUTH, SUITE 230
 HAMILTON, ONTARIO, L8N 2B9
 PHONE (905) 577-8559 FAX (905) 577-0032

Drawn: JB Checked: RBM Scale: 1:300 Date/No.: 34392-LDC



Hamilton

Committee of Adjustment
City Hall, 5th Floor,
71 Main St. W.,
Hamilton, ON L8P4Y5

Phone: (905) 546-2424 ext. 4221
Email: cofa@hamilton.ca

**APPLICATION FOR CONSENT TO SEVER LAND
and VALIDATION OF TITLE
UNDER SECTION 53 & 57 OF THE PLANNING ACT**

Please see additional information regarding how to submit an application, requirements for the required sketch and general information in the Submission Requirements and Information.

1. APPLICANT INFORMATION

	NAME	MAILING ADDRESS	
Purchaser*			Phone:
			E-mail:
Registered Owners(s)	Dino Scalia		
Applicant(s)**	Dino Scalia		Phone:
			E-mail:
Agent or Solicitor			Phone:
			E-mail:

*Purchaser must provide a copy of the portion of the agreement of purchase and sale that authorizes the purchaser to make the application in respect of the land that is the subject of the application.

** Owner's authorisation required if the applicant is not the owner or purchaser.

1.2 Primary contact Purchaser Owner
 Applicant Agent/Solicitor

1.3 Sign should be sent to Purchaser Owner
 Applicant Agent/Solicitor

1.4 Request for digital copy of sign Yes* No

If YES, provide email address where sign is to be sent _____

1.5 All correspondence may be sent by email Yes* No

If Yes, a valid email must be included for the registered owner(s) AND the Applicant/Agent (if applicable). Only one email address submitted will result in the voiding of this service. This request does not guarantee all correspondence will sent by email.

1.6 Payment type

In person

Credit over phone*

Cheque

_____ must provide number above

2. LOCATION OF SUBJECT LAND

2.1 Complete the applicable sections:

Municipal Address	115 Chesley St., Hamilton, ON L9C3V9		
Assessment Roll Number	251808097102500		
Former Municipality			
Lot	part lot 30	Concession	
Registered Plan Number	823	Lot(s)	
Reference Plan Number (s)	62R-16618	Part(s)	1

2.2 Are there any easements or restrictive covenants affecting the subject land?

Yes No

If YES, describe the easement or covenant and its effect:

3 PURPOSE OF THE APPLICATION

3.1 Type and purpose of proposed transaction: (check appropriate box)

creation of a new lot(s)

concurrent new lot(s)

addition to a lot

a lease

an easement

a correction of title

validation of title (must also complete section 8)

a charge

cancellation (must also complete section 9)

creation of a new non-farm parcel (must also complete section 10)

(i.e. a lot containing a surplus farm dwelling
resulting from a farm consolidation)

3.2 Name of person(s), if known, to whom land or interest in land is to be transferred, leased or charged:

3.3 If a lot addition, identify the lands to which the parcel will be added:

3.4 Certificate Request for Retained Lands: Yes*

* If yes, a statement from an Ontario solicitor in good standing that there is no land abutting the subject land that is owned by the owner of the subject land other than land that could be conveyed without contravening section 50 of the Act. (O. Reg. 786/21)

4 DESCRIPTION OF SUBJECT LAND AND SERVICING INFORMATION

4.1 Description of subject land:

All dimensions to be provided in metric (m, m² or ha), attach additional sheets as necessary.

	Retained (remainder)	Parcel 1	Parcel 2	Parcel 3*	Parcel 4*
Identified on Sketch as:	LANDS TO BE RETAINED	LANDS TO BE SEVERED			
Type of Transfer	N/A				
Frontage	12.03	12.03			
Depth	35.23	35.23			
Area	425.4 sq m	425.4 sq. m.			
Existing Use	residential				
Proposed Use	residential				
Existing Buildings/ Structures	1 storey dwelling shed				
Proposed Buildings/ Structures	2 storey dwelling				
Buildings/ Structures to be Removed	1 storey dwelling shed				

* Additional fees apply.

4.2 Subject Land Servicing

a) Type of access: (check appropriate box)

- provincial highway
 municipal road, seasonally maintained
 municipal road, maintained all year
 right of way
 other public road

b) Type of water supply proposed: (check appropriate box)

- publicly owned and operated piped water system
 privately owned and operated individual well
 lake or other water body
 other means (specify) _____

c) Type of sewage disposal proposed: (check appropriate box)

- publicly owned and operated sanitary sewage system
 privately owned and operated individual septic system
 other means (specify) _____

4.3 Other Services: (check if the service is available)

- electricity
 telephone
 school bussing
 garbage collection

5 CURRENT LAND USE

5.1 What is the existing official plan designation of the subject land?

Rural Hamilton Official Plan designation (if applicable): _____

Rural Settlement Area: _____

Urban Hamilton Official Plan designation (if applicable) Neighbourhoods

Please provide an explanation of how the application conforms with a City of Hamilton Official Plan.

Residential intensification shall be encouraged throughout the entire built-up area, including neighbourhoods, where services are available, the development is consistent with adjacent land uses and is compatible with the streetscape.

5.2 Is the subject land currently the subject of a proposed official plan amendment that has been submitted for approval?

Yes No Unknown

If YES, and known, provide the appropriate file number and status of the application.

5.3 What is the existing zoning of the subject land? R2

If the subject land is covered by a Minister's zoning order, what is the Ontario Regulation Number?

5.4 Is the subject land the subject of any other application for a Minister's zoning order, zoning by-law amendment, minor variance, consent or approval of a plan of subdivision?

Yes No Unknown

If YES, and known, provide the appropriate file number and status of the application.

5.5 Are any of the following uses or features on the subject land or within 500 metres of the subject land, unless otherwise specified. Please check the appropriate boxes, if any apply.

Use or Feature	On the Subject Land	Within 500 Metres of Subject Land, unless otherwise specified (indicate approximate distance)
An agricultural operation, including livestock facility or stockyard * Submit Minimum Distance Separation Formulae (MDS) if applicable	<input type="checkbox"/>	
A land fill	<input type="checkbox"/>	
A sewage treatment plant or waste stabilization plant	<input type="checkbox"/>	
A provincially significant wetland	<input type="checkbox"/>	
A provincially significant wetland within 120 metres	<input type="checkbox"/>	
A flood plain	<input type="checkbox"/>	
An industrial or commercial use, and specify the use(s)	<input type="checkbox"/>	
An active railway line	<input type="checkbox"/>	
A municipal or federal airport	<input type="checkbox"/>	

6 HISTORY OF THE SUBJECT LAND

- 6.1 Has the subject land ever been the subject of an application for approval of a plan of subdivision or a consent under sections 51 or 53 of the *Planning Act*?
 Yes No Unknown

If YES, and known, provide the appropriate application file number and the decision made on the application.

- 6.2 If this application is a re-submission of a previous consent application, describe how it has been changed from the original application.
-

- 6.3 Has any land been severed or subdivided from the parcel originally acquired by the owner of the subject land?
 Yes No

If YES, and if known, provide for each parcel severed, the date of transfer, the name of the transferee and the land use.

- 6.4 How long has the applicant owned the subject land?
20+ years
-

- 6.5 Does the applicant own any other land in the City? Yes No
If YES, describe the lands below or attach a separate page.
-

7 PROVINCIAL POLICY

- 7.1 Is this application consistent with the Policy Statements issued under Section 3 of the *Planning Act*?
 Yes No (Provide explanation)

Settlement areas shall be the focus of growth and development

- 7.2 Is this application consistent with the Provincial Policy Statement (PPS)?
 Yes No (Provide explanation)
-

- 7.3 Does this application conform to the Growth Plan for the Greater Golden Horseshoe?
 Yes No (Provide explanation)

Prioritize intensification and higher densities in strategic growth areas to make efficient use of land and infrastructure and support transit viability.

- 7.4 Are the subject lands subject to the Niagara Escarpment Plan?
 Yes No (Provide explanation)
-

7.5 Are the subject lands subject to the Parkway Belt West Plan?
 Yes No (Provide explanation)

7.6 Are the subject lands subject to the Greenbelt Plan?
 Yes No (Provide explanation)

7.7 Are the subject lands within an area of land designated under any other provincial plan or plans?
 Yes No (Provide explanation)

8 ADDITIONAL INFORMATION - VALIDATION

8.1 Did the previous owner retain any interest in the subject land?
 Yes No (Provide explanation)

8.2 Does the current owner have any interest in any abutting land?
 Yes No (Provide explanation and details on plan)

8.3 Why do you consider your title may require validation? (attach additional sheets as necessary)

9 ADDITIONAL INFORMATION - CANCELLATION

9.1 Did the previous owner retain any interest in the subject land?
 Yes No (Provide explanation)

9.2 Does the current owner have any interest in any abutting land?
 Yes No (Provide explanation and details on plan)

9.3 Why do you require cancellation of a previous consent? (attach additional sheets as necessary)

10 ADDITIONAL INFORMATION - FARM CONSOLIDATION

10.1 Purpose of the Application (Farm Consolidation)

If proposal is for the creation of a non-farm parcel resulting from a farm consolidation, indicate if the consolidation is for:

- Surplus Farm Dwelling Severance from an Abutting Farm Consolidation
- Surplus Farm Dwelling Severance from a Non-Abutting Farm Consolidation

10.2 Location of farm consolidation property:

Municipal Address			
Assessment Roll Number			
Former Municipality			
Lot		Concession	
Registered Plan Number		Lot(s)	
Reference Plan Number (s)		Part(s)	

10.3 Rural Hamilton Official Plan Designation(s)

If proposal is for the creation of a non-farm parcel resulting from a farm consolidation, indicate the existing land use designation of the abutting or non-abutting farm consolidation property.

10.4 Description of farm consolidation property:

Frontage (m):	Area (m ² or ha):
---------------	------------------------------

Existing Land Use(s): _____ Proposed Land Use(s): _____

10.5 Description of abutting consolidated farm (excluding lands intended to be severed for the surplus dwelling)

Frontage (m):	Area (m ² or ha):
---------------	------------------------------

10.6 Existing Land Use: _____ Proposed Land Use: _____

10.7 Description of surplus dwelling lands proposed to be severed:

Frontage (m): (from Section 4.1)	Area (m ² or ha): (from Section 4.1)
----------------------------------	---

Front yard set back: _____

a) Date of construction:

- Prior to December 16, 2004
- After December 16, 2004

b) Condition:

- Habitable
- Non-Habitable

11 COMPLETE APPLICATION REQUIREMENTS

11.1 All Applications

- Application Fee
- Site Sketch
- Complete Application Form
- Signatures Sheet

11.2 Validation of Title

- All information documents in Section 11.1
- Detailed history of why a Validation of Title is required
- All supporting materials indicating the contravention of the Planning Act, including PIN documents and other items deemed necessary.

11.3 Cancellation

- All information documents in Section 11.1
- Detailed history of when the previous consent took place.
- All supporting materials indicating the cancellation subject lands and any neighbouring lands owned in the same name, including PIN documents and other items deemed necessary.

11.4 Other Information Deemed Necessary

- Cover Letter/Planning Justification Report
 - Minimum Distance Separation Formulae (data sheet available upon request)
 - Hydrogeological Assessment
 - Septic Assessment
 - Archeological Assessment
 - Noise Study
 - Parking Study
- _____
- _____