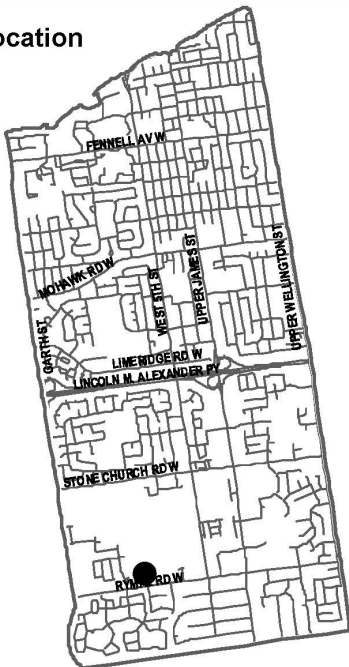


● Site Location



Key Map - Ward 8

Location Map



Hamilton

PLANNING AND ECONOMIC DEVELOPMENT DEPARTMENT

File Name/Number:
ZAC-21-029 & 25T-202108

Date:
February 28, 2025



Appendix "A"

Scale:
N.T.S

Planner/Technician:
MM/AL

Subject Property

204, 212, 220, and 226 Rymal Road West, Part of Lot 17, Concession 8 and Part of Road Allowance Between Lots 16 and 17, Geographic Township of Barton, in the City of Hamilton

-  Lands to be added to Zoning By-law No. 05-200 as Low Density Residential – Small Lot (R1a, 911) Zone
-  Lands to be added to Zoning By-law No. 05-200 as Low Density Residential (R1) Zone