

Project North

GENERAL NOTES

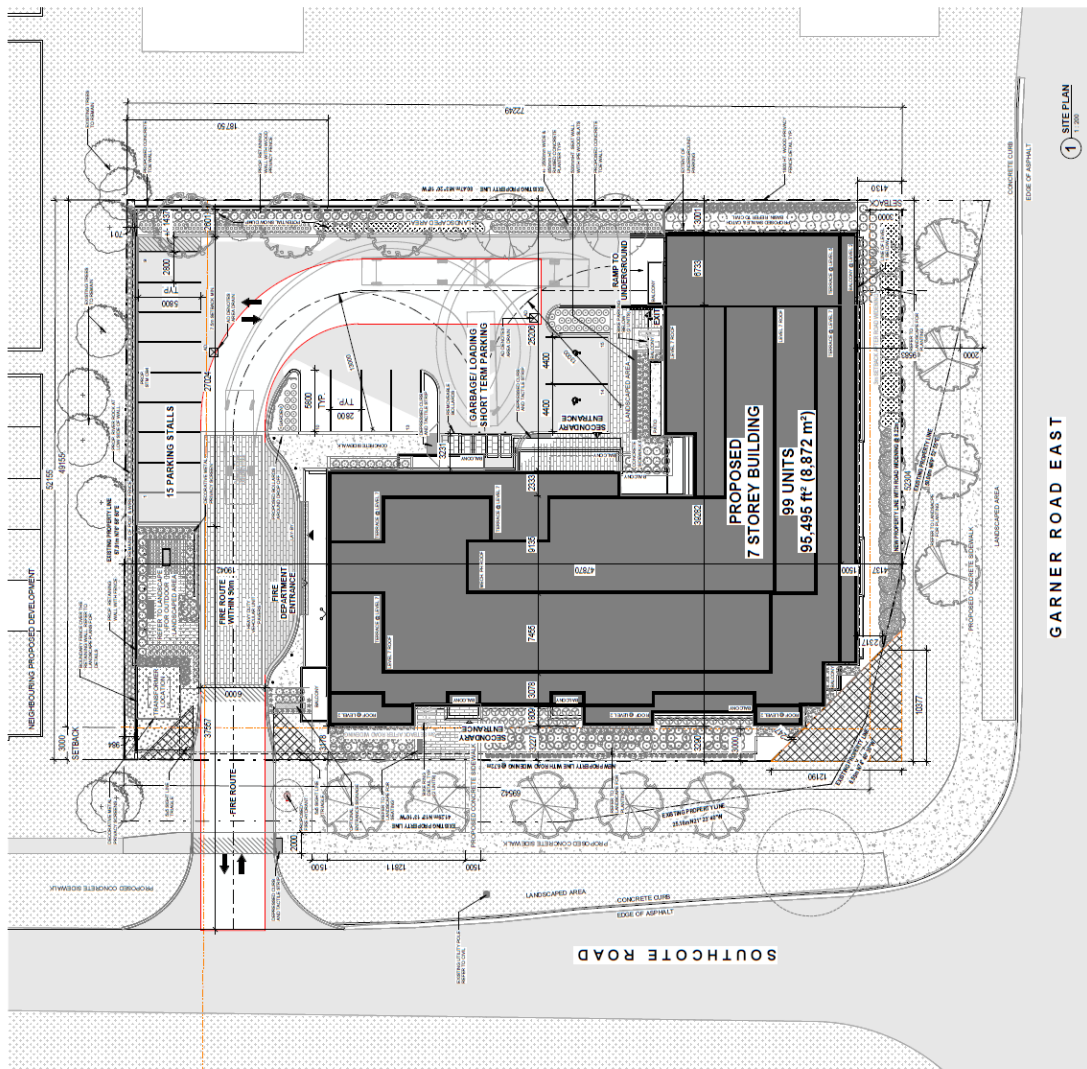
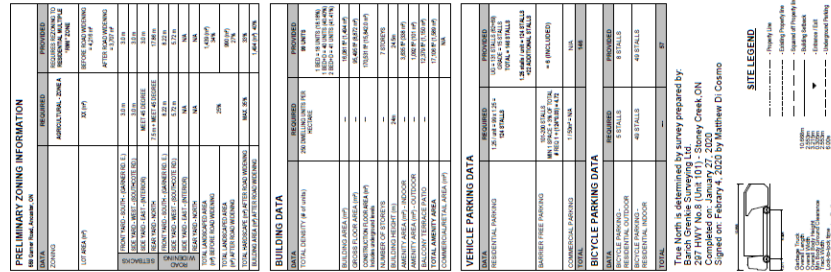

- [illegible]

3	2024-09-18	RE-ISSUED FOR OF AZEBA
2	2024-09-30	RE-ISSUED FOR OF AZEBA
1	2024-09-06	RE-ISSUED FOR OF AZEBA

SRM[↑]
architects+
urban+designers

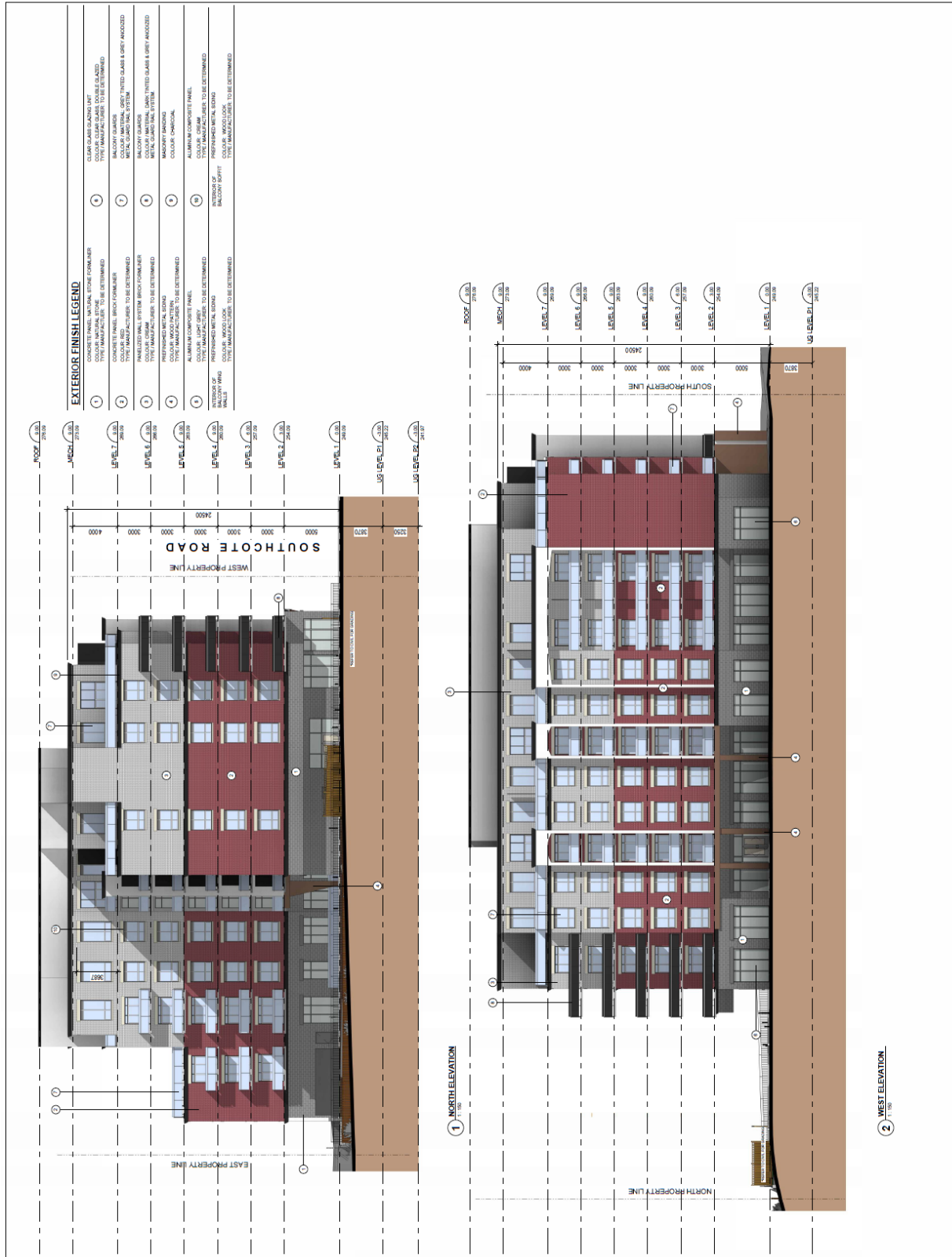
559 GARNER ROAD,
ANCASTER, ONTARIO

SITE PLAN




 Drawing No. _____ Revision No. _____
 Date _____
 A3.1 - I2

A3.1 - r2



GENERAL NOTES

1. MOST SCALE MATERIALS WRITTEN DURING SHALL HAVE PRECEDENCE OVER SCALED DIMENSIONS
2. ALL WORK SHALL COMPLY WITH THE 2012 DOWNS BUILDING CODE AND AMENDMENTS
3. DIMENSIONS AND SPECIFICATIONS AND REPORT ANY DISCREPANCIES TO THE ARCHITECT BEFORE PROCEEDING WITH THE WORK
4. ALL CONTRACTORS AND SUB-CONTRACTORS SHALL HAVE A SET OF APPROVED CONSTRUCTION DOCUMENTS
5. ALL CONTRACTORS REMAIN THE PROPERTY OF THE ARCHITECT. UNAUTHORIZED USE, MODIFICATION, REPRODUCTION, OR DISTRIBUTION OF ANY OF THESE DOCUMENTS WITHOUT THE WRITTEN PERMISSION OF THE ARCHITECT IS PROHIBITED FOR THE ACCOUNT OF THE OWNER
6. THE MATERIAL CONTAINED HEREIN REFLECTS THE CONSULTANT'S BEST JUDGMENT IN ALLUPT OF THE INFORMATION PROVIDED AND DOES NOT CONSTITUTE A GUARANTEE OR WARRANTY OF ANY KIND. THE CONSULTANT MAKES NO REPRESENTATION, AND ANY SUCH REPRESENTATION IS MADE, THAT THE INFORMATION PROVIDED IS COMPLETE, ACCURATE, OR THAT ANY OTHER CONDITIONS TO BE MADE THEREIN ARE THE RESPONSIBILITY OF THE CLIENT OR THIRD PARTIES.
7. DAMAGES TO ANY PARTY ARISING FROM THIS PARTY AS A RESULT OF DECISIONS MADE ON ACTIONS BASED ON THE INFORMATION PROVIDED HEREIN SHALL BE THE RESPONSIBILITY OF THE PARTY MAKING SUCH DECISIONS.

No.	Date	Receivable
2	2004-05-18	RECEIVED FOR CPAYMA
1	2004-05-09	RECEIVED FOR CPAYMA

SRM[↑]
architects+
urban*designers

5559 GARNER ROAD,
ANCASTER, ONTARIO

SOUTH AND EAST ELEVATIONS

Ontario Association
of
Architects
OF
ARCHITECTS
STANDARD THOMAS
LICENCE
1972

Drawing Scale: 1 : 150

Drawing No. _____

Sheet _____

Sheet No. _____

A3.2 - r2

