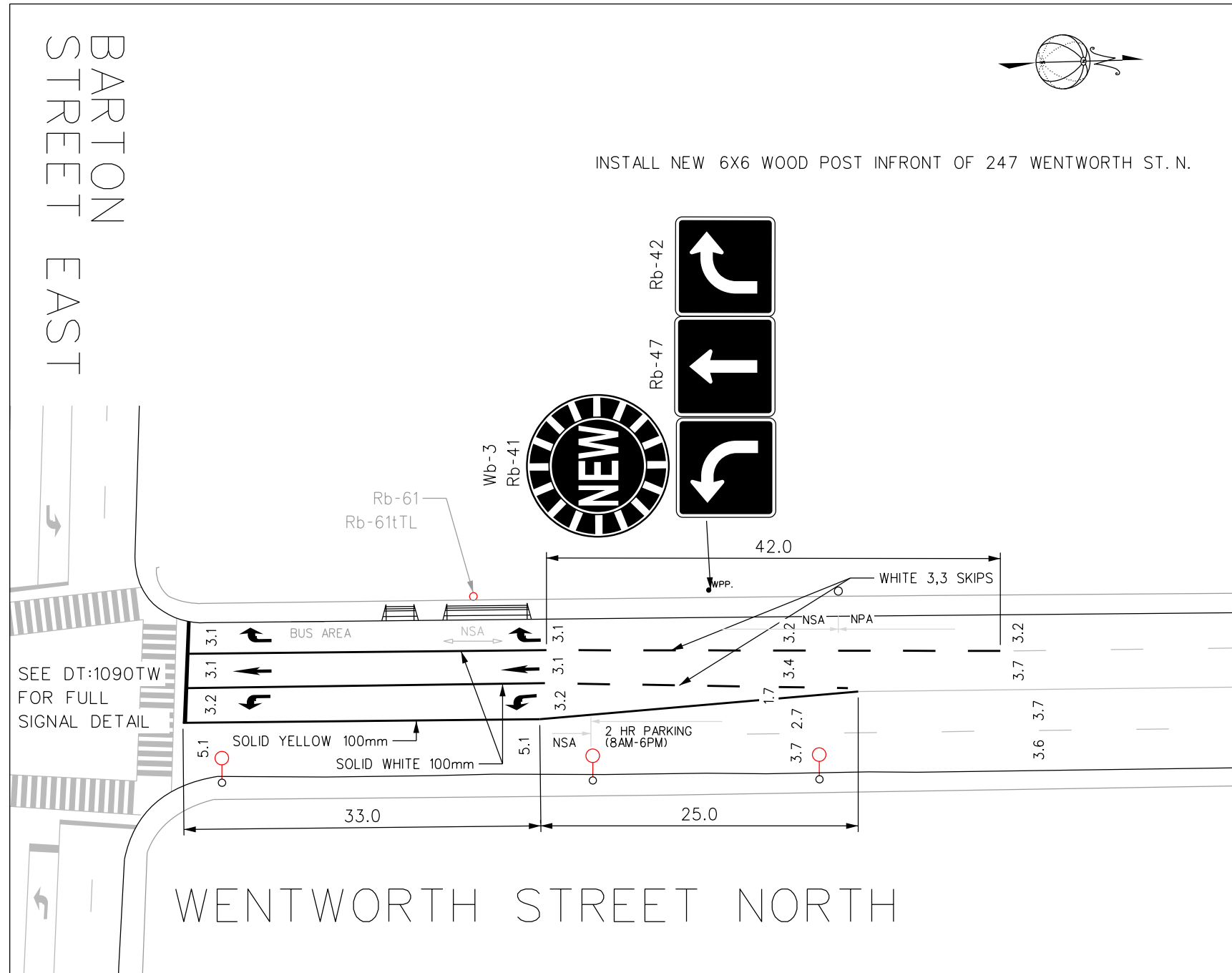
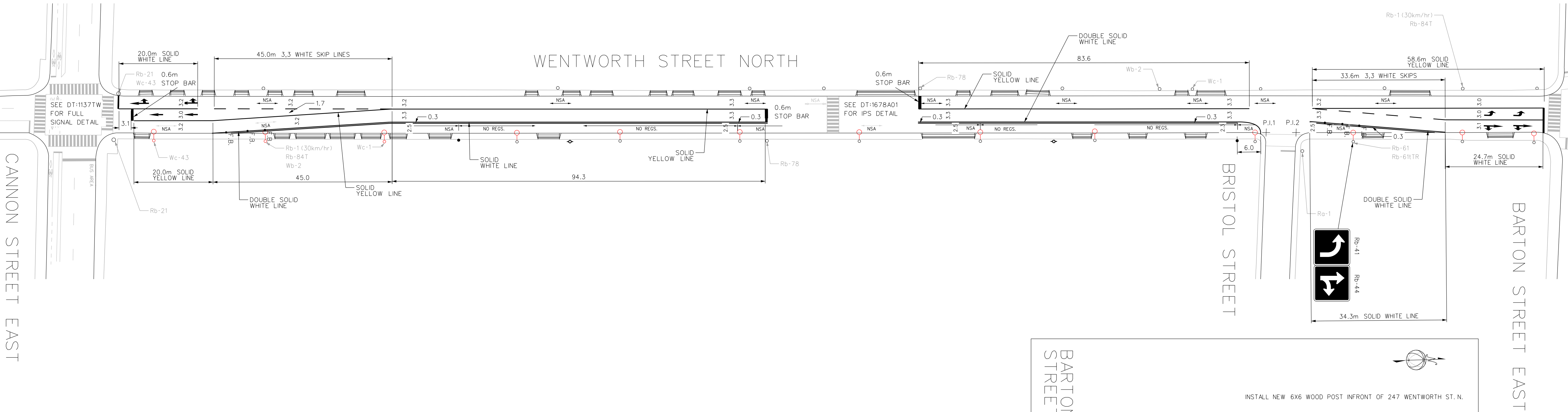


LOCATION: WENTWORTH STREET NORTH FROM CANNON STREET EAST TO 73m NORTH OF BARTON STREET EAST

DRAWING No.: DT:2



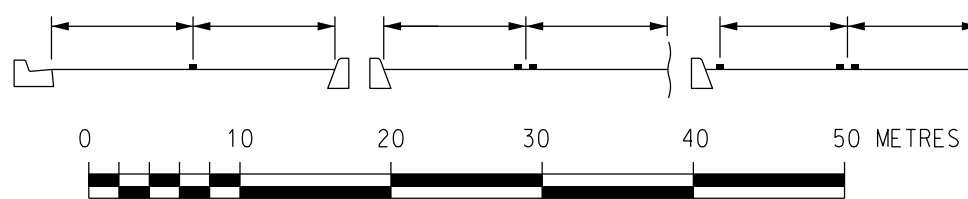
LEGEND	
PROPOSED	EXISTING

PROPOSED	EXISTING

POLE CODES FORMAT: TYPE, LENGTH, OWNER, POLE NO. (MAY BE TRUNCATED)			
TYPE:	CONCRETE	OWNER:	BELL TELEPHONE
CP-T	CONCRETE-TEMPORARY	C	CITY, STREET LIGHTING
DP-C	DECORATIVE-CONCRETE	HO	HYDRO ONE
DP-M	DECORATIVE-METAL	HU	HORIZON UTILITIES
MP	METAL	MTO	MINISTRY OF TRANSPORTATION
SU	SIGNAL UTILITY	T	CITY, TRAFFIC
WP	WOOD	T-HD	CITY, TRAFFIC, HEAVY DUTY
WP-T	WOOD-TEMPORARY	PVT	PRIVATE
PARKING REGULATIONS			
NREGS	NO REGULATIONS	NPLZ	NO PARKING LOADING ZONE
NPA	NO PARKING ANYTIME	CVLZ	COMMERCIAL VEHICLE LOADING ZONE
NSA	NO STOPPING ANYTIME	SBLZ	SCHOOL BUS LOADING ZONE
NSAM	NO STOPPING 7am-9am	WCLZ	WHEELCHAIR LOADING ZONE
NSPM	NO STOPPING 4pm-6pm	ASP	ALTERNATE SIDE PARKING

STANDARD PRACTICES, UNLESS NOTED

- DIMENSIONS WITH DECIMAL PLACES ARE METRES; WHOLE NUMBERS ARE MILLIMETRES
- SIDEWALKS AND ISLANDS AT ALL PEDESTRIAN CROSSINGS TO HAVE WHEELCHAIR DEPRESSIONS BETWEEN CROSSWALK LINES
- DIRECTIONAL LINES IN PEDESTRIAN CROSSINGS NOT SHOWN
- CROSSING STRIPES FOR LADDER CROSSWALKS TO BE 450mm WIDE WITH 450mm SPACING.
- POINT OF INTERSECTION TO CROSSWALK: 0.6m
- POINT OF INTERSECTION TO TERMINUS OF LONGITUDINAL PAINT LINES WHERE NO STOP BAR: 3.0m
- STOP BAR WIDTH: 0.3m AT 1.0m SET-BACK FROM CROSSWALK
- SPEED LIMIT 40 km/h
- BICYCLE SIGNING AND MARKINGS FROM OTM BOOK 18 AND TAC, BIKEWAY TRAFFIC CONTROL GUIDELINES FOR CANADA, FEB. 2012.
- LANE DIMENSIONS TO C OF MARKINGS, AND EDGE OF ASPHALT



1	2024.04	NP	ISSUED FOR CONSTRUCTION. SUPERSEDES DT:2
No.	DATE	DRAWN	REVISION DETAILS
APPROVAL:			
SUPERINTENDENT, TRANSPORTATION ENGINEERING 6/12/2024			
MANAGER OF TRANSPORTATION OPERATIONS 06/15/24			
MM/DD/YY			
PAVEMENT MARKINGS DESIGN WENTWORTH STREET NORTH FROM CANNON STREET EAST TO 73m NORTH OF BARTON STREET EAST IN THE CITY OF HAMILTON			
PREPARED BY THE CITY OF HAMILTON, TRANSPORTATION OPERATIONS, PUBLIC WORKS DEPARTMENT			
SURVEY DATE: YYYY.MM		CHECKED:	SCALE: 1:500
PRINTED: 06/12/24		DESIGN: NP	DRAWING No.: DT:2

2022-FEB-17 BASE

LOCATION: WENTWORTH STREET NORTH FROM CANNON STREET EAST TO 73m NORTH OF BARTON STREET EAST

DT: NUMBER