




Location Map



Key Map - Ward 12

<h2>Location Map</h2>		 Hamilton
PLANNING AND ECONOMIC DEVELOPMENT DEPARTMENT		
File Name/Number: B-25-087 - 117 Lowden Av	Date: March 4, 2026	
Appendix "A"	Scale: N.T.S	Planner/Technician: DB/AL

Subject Property

 117 Lowden Avenue, Ancaster