




S.O.S.

'Safe on Second'



Recap of Events:

- ❖ 1st Phase of homes built on Second Road West, Shadetree Cres., Fairhaven & Richdale Drive (2001-2002)
- ❖ 2nd Phase to be developed for 100+ residential homes on southwest corner of Rymal & Second Rd West
- ❖ Karst Lands were not discovered but rather brought to the forefront, residential development was halted and eventually sold for \$1. Development plans approved with knowledge of Karst's.
- ❖ Winterberry to Gatestone Road cancelled.
- ❖ Second Road Closure as per 1989 development plan delayed. Cancelled???
- ❖ Citizens group formed.
- ❖ Citizens Group continued requests;
 - ❖ stop signs added
 - ❖ Stop sign post bars added
 - ❖ stopping bars painted
 - ❖ Police monitoring & enforcement
 - ❖ Aggressive Driver Reporting
 - ❖ traffic volume counts recorded
 - ❖ Speed watch deployed
- ❖ Currently on third municipal government. (Anne Bain, Phil Bruckler, Brad Clark)

'Safe on Second'

Issues today:

- ❖ Road construction on Second Road West continued as planned and based on closure.
 - ❖ Width of Second Road West- 28'
 - ❖ Width of Second Road West south of Gatestone- 32'8"
 - ❖ Width of Gatestone- 33'
- ❖ Commercial development continued as planned and still continues today. Second being used as a shortcut to & from commercial area on Rymal and to and from the Red Hill Creek Expressway.
- ❖ Cars speeding, rolling stop signs, vandalism, profanity, profane gestures have become normal occurrences.
- ❖ Volume will continue as Commercial developments continue.

'Safe on Second'

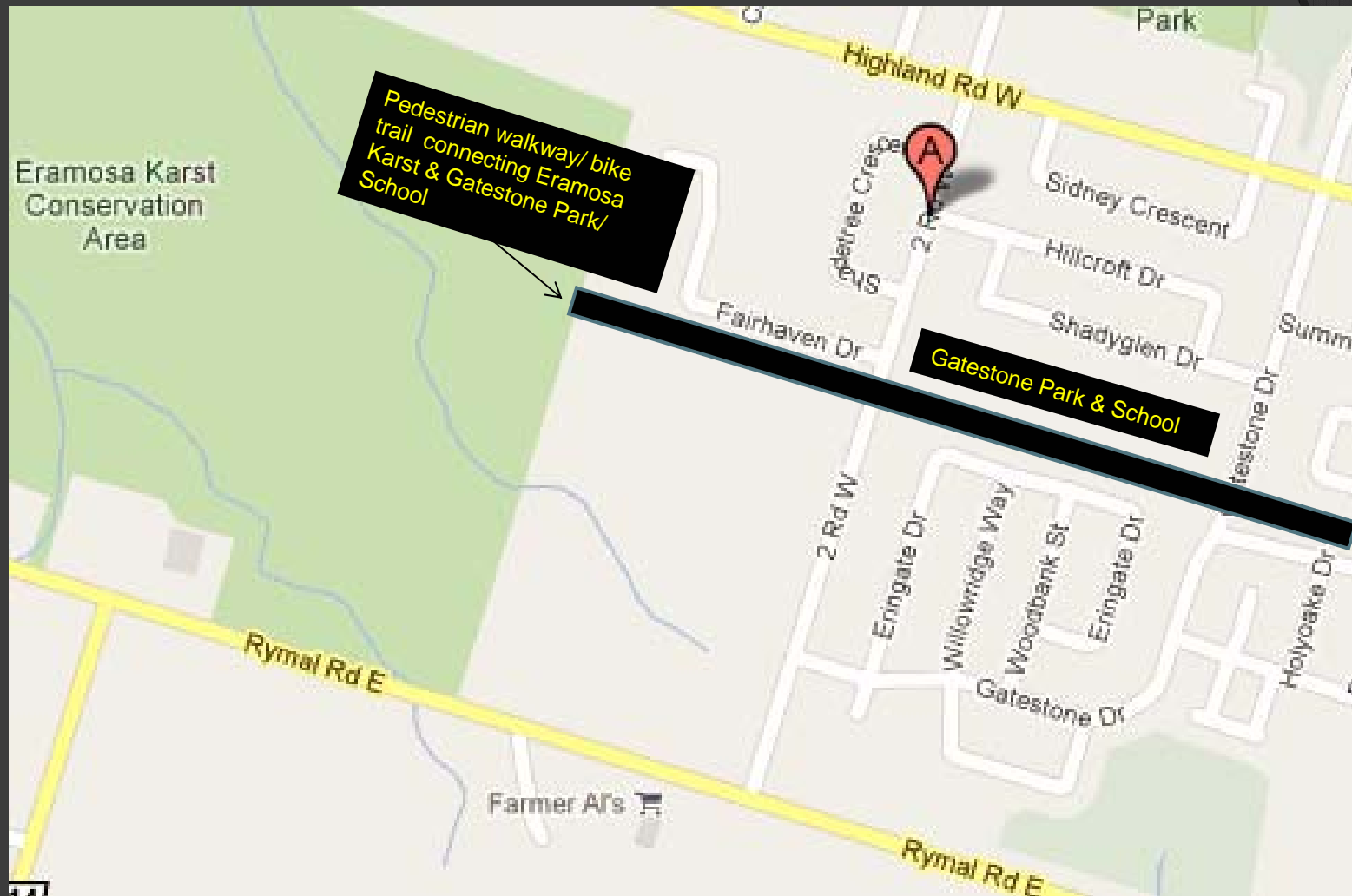
What can be done:

How can we resolve Second Road's issues?

- ❖ Closure of Second Road at mid way point where there is a trail to Gatestone Park.
- ❖ Conceptually, this walkway can cross Second and tie into a bike/ walking trail to the Karst Lands.
- ❖ Residents of Eringate community drive onto Gatestone, this is the only exit point for the entire survey today, so nothing changes. They have access to Highland & Rymal from Gatestone. Street is 33' wide.
- ❖ Emergency Response Vehicles still have north/ south access through Gatestone Drive.
- ❖ Residents from Richdale/ Fairhaven exit through Second to Highland Road.
- ❖ Does this sound complicated?

'Safe on Second'

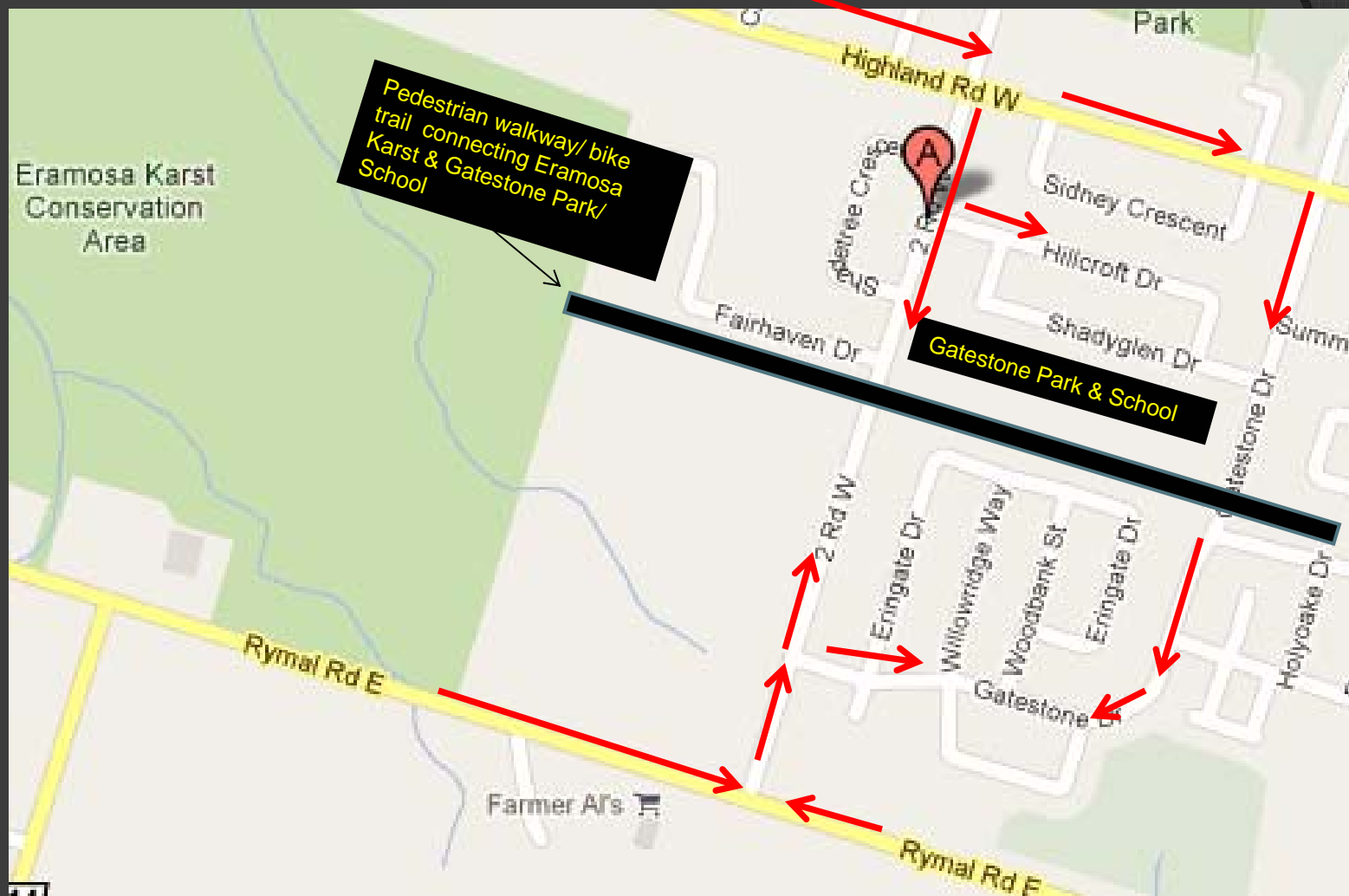
What can be done?:



'Safe on Second'

EMS Response:

**red arrows depict response route*



'Safe on Second'

What can be done:

- ❖ Group of residents on Second Road rightly or wrongly were misled at the time they made what is arguably the single largest purchase, their homes.
- ❖ At recently as 2 years ago another newly wedded couple did exactly what the group did previously;
 - ❖ Did their due diligence, researched the area and contacted City Hall
 - ❖ Were told the road was to be closed
- ❖ Do you see a problem here?
- ❖ Every action taken has been at the insistence of the residents of the road.

'Safe on Second'

What can be done:

- ❖ DO YOU SEE WHY IT HAS BEEN SO FRUSTRATING?
- ❖ DO YOU THINK THIS SHOULD BE ACCEPTABLE?
- ❖ WOULD YOU TOLERATE THIS IF YOU WERE IN THIS SITUATION?
- ❖ **WE ASK THAT SOMEONE STEP UP AND STAND UP FOR HONEST, HARDWORKING, TAXPAYING RESIDENTS!**

'Safe on Second'

What can be done:

❖ Questions?

'Safe on Second'