

## INTERSECTION CONTROL LIST Public Works Committee - November 5, 2012

Public Works Department  
 Environment & Sustainable Infrastructure Division ~ Strategic Planning  
 Transportation Planning

**RECOMMENDATION:**

That the appropriate By-law be presented to Council to provide traffic control as follows:

Recommended	Intersection		Stop Direction		Class	Location / Comments / Petition	Ward
	Street 1	Street 2	Existing	Requested			
	(a)	Argyle Ave.	Frederick Ave.	N/C	EB	B	S. of Barton St., E. of Ottawa St.


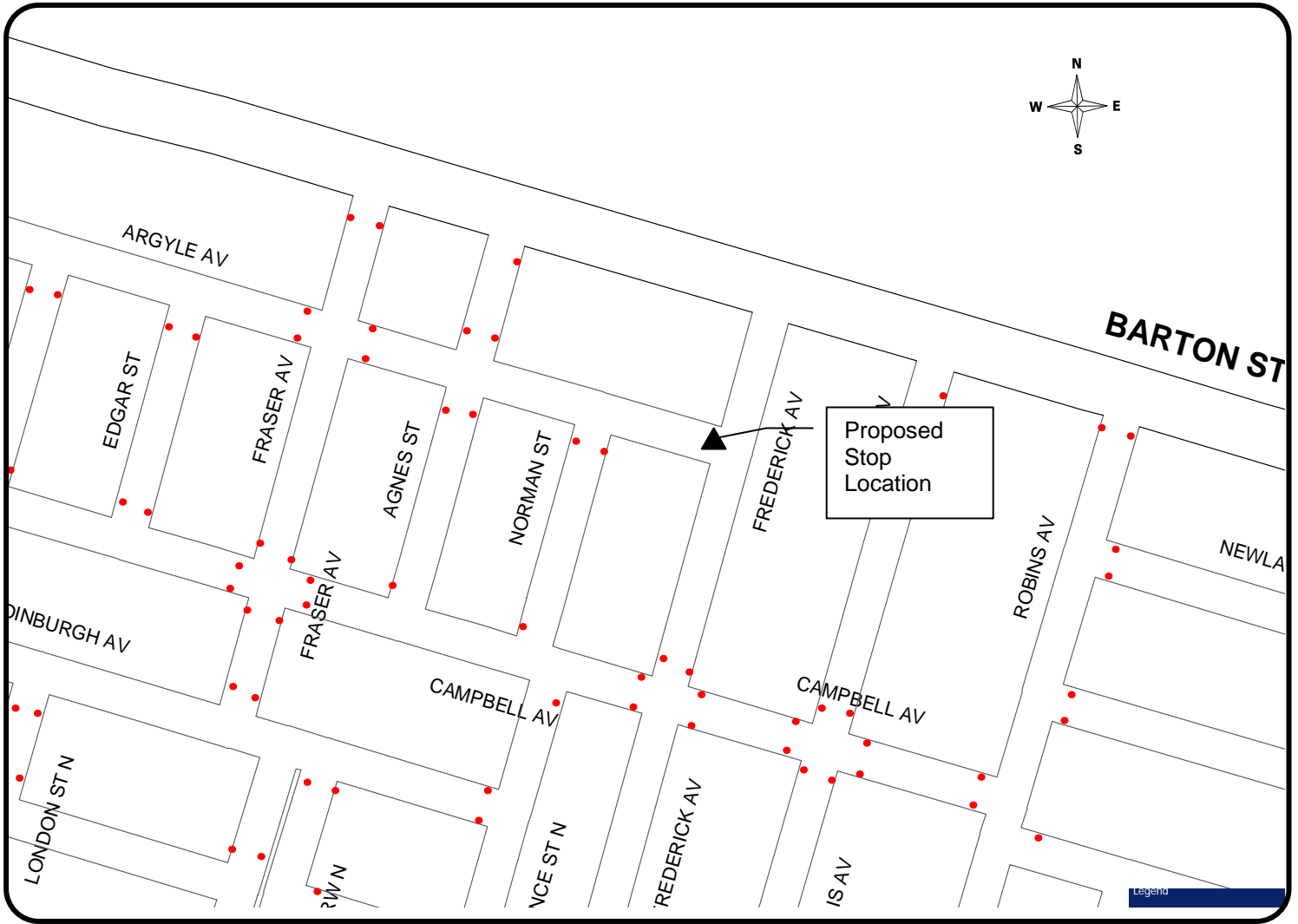
That Committee provide direction in regard to the following stop controls:

Not Recommended	Intersection		Stop Direction		Class	Location / Comments / Petition	Ward
	Street 1	Street 2	Existing	Requested			
	(a)						

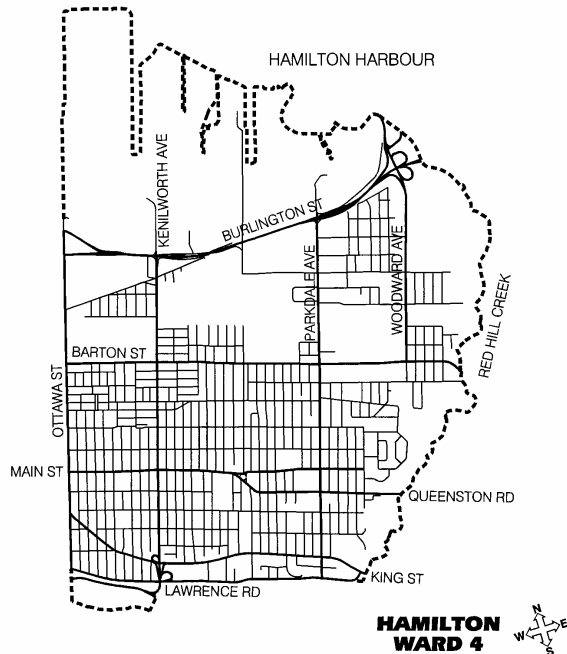
**Legend**

No Control Existing (New Subdivision) - **NC**      Intersection Class: **A** - Local/Local    **B** - Local/Collector    **C** - Collector/Collector





### KEY MAP



### LOCATION PLAN

*PROPOSED STOP CONTROL:*

## ARGYLE AV AT FREDERICK AVE

TRANSPORTATION PLANNING  
PUBLIC WORKS DEPARTMENT

### LEGEND

- EXISTING STOP
- ▲ PROPOSED STOP

SCALE  
**NOT TO SCALE**

DATE  
**Nov. 5, 2012**