

INTERSECTION CONTROL LIST
Public Works Committee - December 3, 2012

Public Works Department
 Transportation Division

RECOMMENDATION:

That the appropriate By-law be presented to Council to provide traffic control as follows:

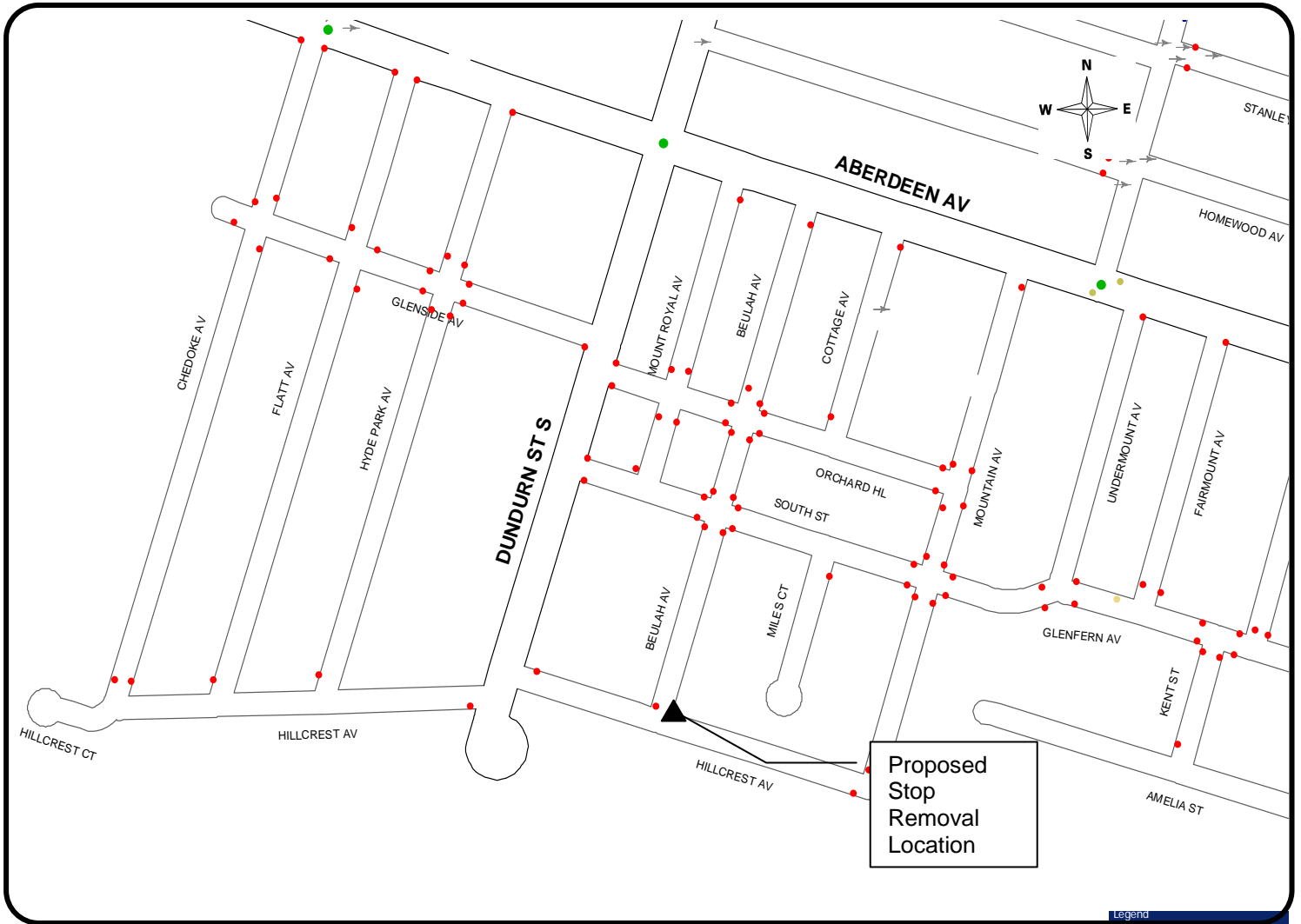
	Intersection		Stop Direction		Class	Location / Comments / Petition	Ward	
	Street 1	Street 2	Existing	Requested				
Recommended	(a)	Hillcrest Ave.	Beulah Ave.	All-way	S/B	A	South of Aberdeen, East of Dundurn	1
	(b)	Shadow Ct.	Distin Dr.	N/C	EB	A	North of Stone Church, West of Upper Wentworth	7

That Committee provide direction in regard to the following stop controls:

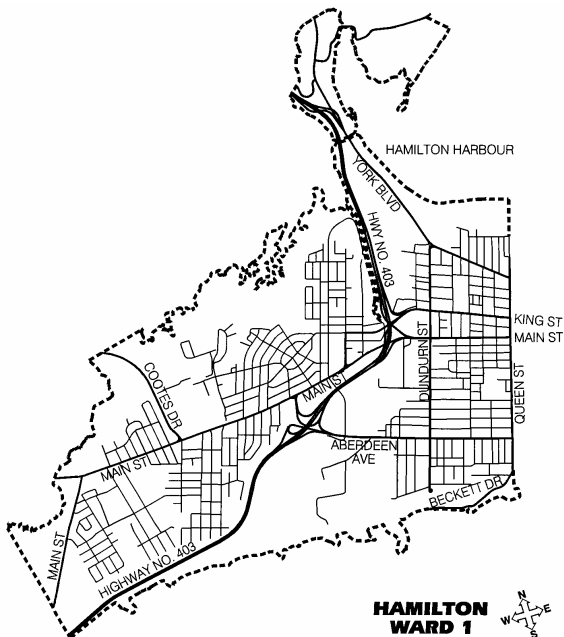
	Intersection		Stop Direction		Class	Location / Comments / Petition	Ward
	Street 1	Street 2	Existing	Requested			
Not Recommended	(a)						
	(b)						
	(c)						

Legend

No Control Existing (New Subdivision) - **NC** Intersection Class: **A** - Local/Local **B** - Local/Collector **C** - Collector/Collector



KEY MAP



**HAMILTON
WARD 1**

LOCATION PLAN

**PROPOSED STOP CONTROL REMOVAL:
Hillcrest Ave. AT
Beulah Ave.**

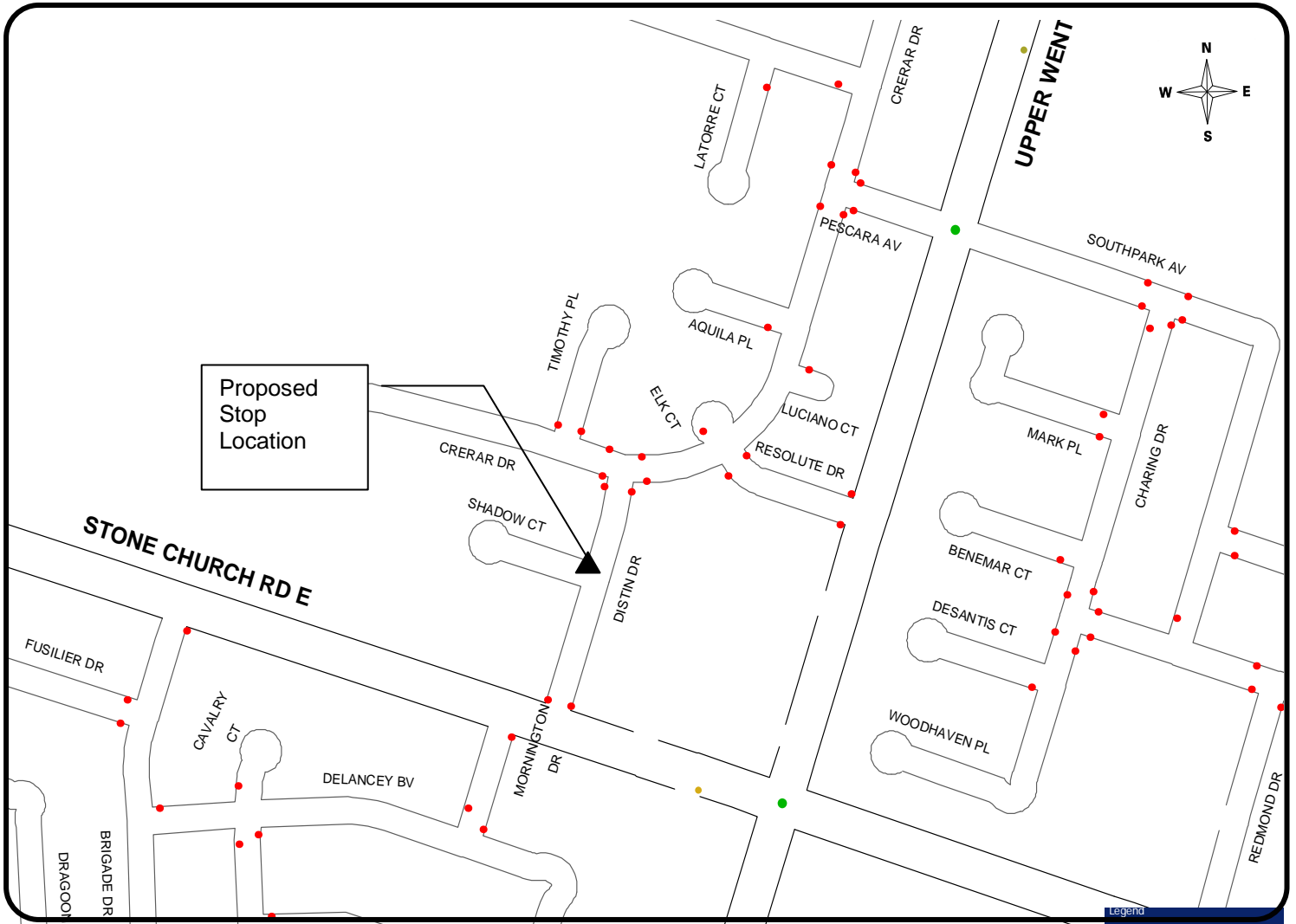
TRANSPORTATION PLANNING SERVICES
PUBLIC WORKS DEPARTMENT

LEGEND

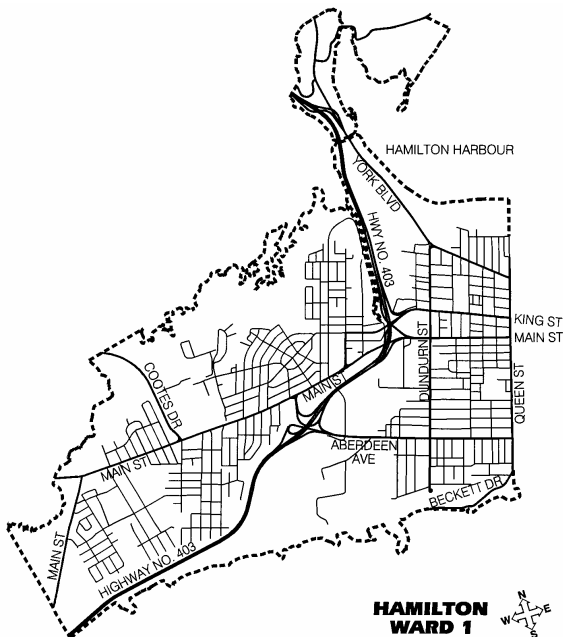
- EXISTING STOP
- ▲ PROPOSED STOP

SCALE
NOT TO SCALE

DATE
Dec. 3, 2012



KEY MAP



LOCATION PLAN

**PROPOSED STOP CONTROL REMOVAL:
Shadow Ct. AT
Distin Dr.**

TRANSPORTATION PLANNING SERVICES
PUBLIC WORKS DEPARTMENT

LEGEND

- EXISTING STOP
- ▲ PROPOSED STOP

SCALE
NOT TO SCALE

DATE
Dec. 3, 2012